

**NOTICE!!**

**These documents have been scanned!**

**Do not place un-scanned documents beneath this notice!**

**Do not remove this notice from this file!**

GPO Jacket No. 560-102  
Print Order 61540  
Rise Business Services, LLC  
Job=AZ15 6/24/2019



Box Number= AZ15129



Claim Begin-End: AMC425522-AMC425525

**1 Initial Receipt**




AZ15129-9

AMC364820-AMC427442



**United States Department of the Interior**  
**Bureau of Land Management**  
 LANDS/RECREATION & PLANNING  
 ONE N CENTRAL AVE  
 PHOENIX, AZ 85004 -2203  
 Phone: 602-417-9200



Receipt

No: 2914360

<b>Transaction #:</b> 3001286	
<b>Date of Transaction:</b> 11/20/2013	
<b>CUSTOMER:</b>	
JACK TUCKER PO BOX 265 WICKENBURG,AZ 85358-0265 US	

LINE #	QTY	DESCRIPTION	REMARKS	UNIT PRICE	TOTAL
1	4.00	LOCATABLE MINERALS / MINING CLAIMS-NEW,UNADJUD, ONE OR MORE AUTH NOS / NEW MINING CLAIM LOCATION FEE \$34 <b>CASES:</b> AMC425522/\$34.00, AMC425523/\$34.00, AMC425524/\$34.00, AMC425525/\$34.00		- n/a -	136.00
2	4.00	LOCATABLE MINERALS / MINING CLAIMS-NEW,UNADJUD, ONE OR MORE AUTH NOS / NEW MINING CLAIM PROCESSING FEE <b>CASES:</b> AMC425522/\$20.00, AMC425523/\$20.00, AMC425524/\$20.00, AMC425525/\$20.00		- n/a -	80.00
3	4.00	LOCATABLE MINERALS / MINING CLAIMS-NEW,UNADJUD, ONE OR MORE AUTH NOS / NEW MINING CLAIM MAINT FEE \$140 <b>CASES:</b> AMC425522/\$140.00, AMC425523/\$140.00, AMC425524/\$140.00, AMC425525/\$140.00		- n/a -	560.00
4	1.00	LOCATABLE MINERALS / MINING CLAIMS-NOT NEW-UNADJUD,ONE AUTH NO. ONLY / MINING CLAIM MONEY RECEIVED <b>CASES:</b> AMC425522/\$2240.00	NEW ASSOC PLACER LOCATION	- n/a -	2240.00
<b>TOTAL:</b>					<b>\$3,016.00</b>

PAYMENT INFORMATION
---------------------



1	AMOUNT:	800.00	POSTMARKED:	N/A
	TYPE:	CASH	RECEIVED:	11/20/2013
	NAME:	TUCKER, JACK PO BOX 265 WICKENBURG AZ 85358-0265 US		
2	AMOUNT:	301.00	POSTMARKED:	N/A
	TYPE:	CASH	RECEIVED:	11/20/2013
	NAME:	TUCKER, LISA PO BOX 265 WICKENBURG AZ 85358 US		
3	AMOUNT:	905.00	POSTMARKED:	N/A
	TYPE:	CHECK	RECEIVED:	11/20/2013
	CHECK NO:	1358		
	NAME:	TUCKER, JACK K PO BOX 265 WICKENBURG AZ 85358 US		
4	AMOUNT:	320.00	POSTMARKED:	N/A
	TYPE:	CHECK	RECEIVED:	11/20/2013
	CHECK NO:	1805		
	NAME:	VAN ZILE, DAVID 600 S OLD STATE HIGHWAY MARYSVALE UT 84750 US		
5	AMOUNT:	320.00	POSTMARKED:	N/A
	TYPE:	CHECK	RECEIVED:	11/20/2013
	CHECK NO:	2626		
	NAME:	KNOLL, LARRY 30901 MURRIETA RD MENIFEE CA 92584 US		
6	AMOUNT:	160.00	POSTMARKED:	N/A
	TYPE:	CHECK	RECEIVED:	11/20/2013
	CHECK NO:	2647		
	NAME:	THORNTON, SHARMAN M PO BOX 188 CONGRESS AZ 85332 US		
7	AMOUNT:	160.00	POSTMARKED:	N/A
	TYPE:	CHECK	RECEIVED:	11/20/2013
	CHECK NO:	2648		
	NAME:	THORNTON, SHARMAN M PO BOX 188 CONGRESS AZ 85332 US		
8	AMOUNT:	50.00	POSTMARKED:	N/A



TYPE:	CHECK	RECEIVED:	11/20/2013
CHECK NO:	98		
NAME:	TUCKER, LISA 2290 W WICKENBURG WAY WICKENBURG AZ 85390 US		

REMARKS

This receipt was generated by the automated BLM Collections and Billing System and is a paper representation of a portion of the official electronic record contained therein.



**NOTICE!!**

**These documents have been scanned!**

**Do not place un-scanned documents beneath this notice!**

**Do not remove this notice from this file!**

GPO Jacket No. 560-102  
Print Order 61540  
Rise Business Services, LLC  
Job=AZ15 6/24/2019



Box Number= AZ15129



Claim Begin-End: AMC425522-AMC425525

**2 Correspondence**



AZ15129-9

AMC364820-AMC427442





# United States Department of the Interior



BUREAU OF LAND MANAGEMENT  
Arizona State Office  
One North Central Avenue, Suite 800  
Phoenix, Arizona 85004-4427  
www.blm.gov/az/

SEP 30 2008

In Reply Refer To:  
3800 (9200) RM  
AMC425525

CERTIFIED MAIL - RETURN RECEIPT REQUESTED No. 9214 8901 9403 8321 9014 46

## NOTICE

JACK TUCKER : This Notice Affects Those Claims  
53874 HIGHWAY 60 : Shown in the Block Below.  
SALOME, AZ 85348-3604 :

AMC425525  
MELS GOLD

### Maintenance Fee Waiver Held for Rejection

This office received the Maintenance Fee Waiver Certification (waiver) for the above listed mining claim(s). The waiver is not properly completed and does not meet the annual filing requirements.

In accordance with 43 Code of Federal Regulations (CFR) 3835.10, the name, address, and original signatures of all owners of the mining claim must be included on the waiver form. Please correct the discrepancy as noted below:

- The waiver document is missing claim owner names, addresses and signatures.  
AMC435522 - Peggy Winters  
AMC425525 – Jack Tucker
- Even if an agent is signing the waiver, the names and addresses of all claim owners are required to be listed on the waiver. Next to each name there must be a signature: either that of the owner, or an authorized agent.
- If an agent signs, they should identify themselves as signing on behalf of an owner, and a Power of Attorney must accompany the waiver document. The execution date on the Power of Attorney must be current within 5 years.


RECEIVED  
BLM  
ARIZONA STATE OFFICE  
2008 OCT -8 P 1:34  
PHOENIX, ARIZONA

- If a person is signing on behalf of an association or company, they must indicate in what capacity they are signing for the association or company. Please indicate under the signature if the signor is the company president, vice president, etc.
- In the case of the death of a mining claim owner the following documents are required: 1) copy of the death certificate; 2) proof that whomever signs the waiver has authority to sign on behalf of the deceased claimant (this can be a copy of the will or a document from probate court declaring the executor of the will or personal representative of the deceased). 3) a transfer deed must be filed to transfer the claim(s) to the new owner(s); the cost is \$15 per claim per transferee.

In order to correct the defect in the waiver, per 43 CFR 3835.93, you must provide this office with the requested information within 60 days of your receipt of this notice. If you are unable to provide this information, you have the option of paying the annual maintenance fee of \$165 per claim (\$165 per 20 acres for placer claims larger than 20 acres). If we do not receive the requested corrections or the maintenance fees within the 60 day time frame, the claim(s) will be declared forfeited and closed.

If additional information is required, please contact RéAnn Myers at 602-417-9413. Please include your AMC serial number(s) on all correspondence.

Sincerely,



Amy F. DePestel  
Supervisory Land Law Examiner  
Lands, Minerals and Energy Division

Enclosure(s)

RECEIVED  
BLM AT STATE OFFICE  
2020 OCT - 8 P 1:34  
PHOENIX, ARIZONA



425522

336 *4MC*

Form 3830-2  
(April 2020)

UNITED STATES  
DEPARTMENT OF THE INTERIOR  
BUREAU OF LAND MANAGEMENT

MAINTENANCE FEE WAIVER CERTIFICATION

FORM APPROVED  
OMB NO. 1004-0114  
Expires: April 30, 2023

SEE INSTRUCTIONS ON PAGE 2

- This small miner waiver is filed for the assessment year beginning on September 1, 2020, and ending on September 1, 2021.
- The undersigned and all related parties owned ten or fewer mining claims, mill, or tunnel sites located and maintained on Federal lands in the United States of America on September 1, 2020.
- The undersigned have performed the assessment work required by law for each mining claim listed prior to filing this waiver and understand that by filing this form, the undersigned must file an affidavit of assessment work with the Bureau of Land Management (BLM) by the December 30th following the filing of this waiver.
- The undersigned understand that if the assessment work obligation has not yet come due under 30 U.S.C. 28 (for those claims in their first assessment year only), a notice of intent to hold reciting this condition must be recorded by the December 30th following the filing of this waiver.
- The undersigned understand that mill and tunnel sites may also be listed on this waiver and be waived from payment of the maintenance fee, and that a notice of intent to hold for these sites is required to be filed with the BLM by the December 30th following the filing of this waiver.
- The undersigned understand and acknowledge that pursuant to 43 U.S.C. 1212 and 18 U.S.C. 1001, the filing or recording of a false, fictitious, or fraudulent document with the BLM may result in a fine of up to \$250,000, a prison term not to exceed five years, or both.
- The mining claims, mill or tunnel sites for which this waiver from payment of the maintenance fees is requested are:

CLAIM OR SITE NAME	BLM RECORDATION SERIAL NUMBER
1. Confusion ✓	425522
2. Heavens Beauty	425524
3. Mel's Gold	425525
4.	
5.	
6.	
7.	
8.	
9.	
10.	

RECEIVED  
BLM AZ REGIONAL OFFICE  
2020 AUG 25 A 8:39  
PHOENIX, ARIZONA

The owner(s) (claimants) of the above mining claims and sites are:

Kathy Tipton  
(Owner's Name - Please Print)  
PO Box 1602  
(Owner's Mailing Address)

Kathy Tipton  
(Owner's Original Signature)  
Fulton TX 78358  
(City) (State) (Zip Code)

Bill Sepelak  
(Owner's Name - Please Print)  
13085 Brentwood Dr  
(Owner's Mailing Address)

Bill Sepelak  
(Owner's Original Signature)  
Colorado Springs CO 80908  
(City) (State) (Zip Code)

Stacie Southwell  
(Owner's Name - Please Print)  
13085 Brentwood Dr  
(Owner's Mailing Address)

Stacie Southwell  
(Owner's Original Signature)  
Colorado Springs CO 80908  
(City) (State) (Zip Code)

Jeanette Jarboe  
(Owner's Name - Please Print)  
PO Box 2009  
(Owner's Mailing Address)

Jeanette Jarboe  
(Owner's Original Signature)  
Fulton TX 78358  
(City) (State) (Zip Code)

(Continued on page 3)

(Form 3830-2)

247 ENTERED ON AMC425522, 425525  
9/15/2020-483 ENTERED. RM

# 4789052

nmw ✓  
pm



Debra Wade

(Owner's Name - Please Print)

Debra Wade

(Owner's Original Signature)

2119 Meadowlark

(Owner's Mailing Address)

Duncan

(City)

OK

(State)

73533

(Zip Code)

(Owner's Name - Please Print)

(Owner's Original Signature)

(Owner's Mailing Address)

(City)

(State)

(Zip Code)

(Owner's Name - Please Print)

(Owner's Original Signature)

(Owner's Mailing Address)

(City)

(State)

(Zip Code)

(Owner's Name - Please Print)

(Owner's Original Signature)

(Owner's Mailing Address)

(City)

(State)

(Zip Code)

18 U.S.C. 1001 and 43 U.S.C. 1212 make it a crime for any person knowingly and willfully to make to any department or agency of the United States any false, fictitious or fraudulent statements or representations as to any matter within its jurisdiction.


INSTRUCTIONS

- 1. This certification is made under the provisions of 43 U.S.C. § 1744 and 30 U.S.C. §28-28k and the regulations thereunder (43 CFR Part 3830).
2. The claimant(s) must fill in the years in paragraph 1 for the beginning and ending of the assessment year for which this waiver is sought.
3. The claimant(s) must fill in the year in paragraph 2 for the beginning of the assessment year for which this waiver is sought.
4. All claim and site names and BLM serial numbers must be listed for the mining claims, mill sites, and tunnel sites for which the waiver is sought.
5. All owners of the mining claims, mill sites, and tunnel sites and their addresses must be filled in, even if a designated agent is signing the form on behalf of any of the owners.
6. This waiver form must be signed by all the claimants or their designated agent, in original form.
7. This form must be filed no later than September 1st for the upcoming assessment year in the BLM State Office where the mining claims or sites are recorded.
8. You must file a notice of intent to hold by the December 30th immediately following the filing of this waiver.
9. For all mining claims which require assessment work, you must file an affidavit of assessment work with BLM on or before the December 30th immediately following the end of the assessment year for which this waiver was filed.
10. For mill and tunnel sites, a notice of intent to hold for these sites is required to be filed by the December 30th following the end of the assessment year for which this waiver was filed.

RECEIVED
PHOENIX, ARIZONA
2020 AUG 25 A 8:39

US Department of the Interior  
Bureau of Land Management  
1 N Central Ave Ste 800  
Phoenix, AZ 85004

USPS CERTIFIED MAIL



920/RM  
AMC425525

9214 8901 9403 8321 9014 46

JACK TUCKER  
53874 HIGHWAY 60  
SALOME AZ 85348-3604

RECEIVED  
BLM AZ STATE OFFICE  
2020 OCT -8 P 1:34  
PHOENIX, ARIZONA



DEPARTMENT OF THE INTERIOR  
BUREAU OF LAND MANAGEMENT  
MINING CLAIMS

Run Date/Time: 9/24/2020 10:35 AM

(LIVE) Serial Register Page

Page 1 Of 2

01 10-21-1976;090STAT0090;43USC1744

Total Acres

Serial Number

Case Type 384201: PLACER CLAIM

100.000

AMC425525

Claim Name: MEL'S GOLD

Commodity:

Case Disposition: ACTIVE

Lead File Number

Required Maintenance Fee: 825.00

AMC425522

Name & Address

Interest Relationship

SEPELAK BILL	13085 BRENTWOOD DR	COLORADO SPRINGS CO 80908-3462	CLAIMANT
SOUTHWELL STACIE	13085 BRENTWOOD DR	COLORADO SPRINGS CO 80908-3462	CLAIMANT
TIPTON KATHY	PO BOX 1602	FULTON TX 78358-1602	CLAIMANT
JARBOE JEANETTE	PO BOX 2009	FULTON TX 78358-2009	CLAIMANT
WADE DEBRA	2119 MEADOW LARK DR	DUNCAN OK 73533-1364	CLAIMANT
TUCKER JACK	53874 HIGHWAY 60	SALOME AZ 85348-3604	CLAIMANT

Mer	Twp	Rng	Sec	Quadrant	District	County / State
14	0090N	0040W	019	NENW	HASSAYAMPA FIELD OFFICE	YAVAPAI AZ

Act Date	Code	Action Text	Action Remarks	Receipt Number
09/02/2013	403	LOCATION DATE		
11/20/2013	395	RECORDATION NOTICE RECD	1	2914360
08/25/2020	483	SMALL MINER CERT FILED	2021	
08/22/2019	483	SMALL MINER CERT FILED	2020	
08/22/2019	480	EVID OF ASSMT FILED	2019	4541118
04/13/2018	483	SMALL MINER CERT FILED	2019	
07/25/2018	480	EVID OF ASSMT FILED	2018	4219950
09/01/2017	483	SMALL MINER CERT FILED	2018	
12/01/2017	480	EVID OF ASSMT FILED	2017	4033635
08/09/2016	483	SMALL MINER CERT FILED	2017	
08/09/2016	480	EVID OF ASSMT FILED	2016	3625347
09/01/2015	483	SMALL MINER CERT FILED	2016	
09/01/2015	480	EVID OF ASSMT FILED	2015	3384970
08/11/2014	483	SMALL MINER CERT FILED	2015	
11/20/2013	685	ADDL MAINTENANCE FEE	2014;\$560	2914360
11/20/2013	484	LOCATION YEAR / MAINTENANCE FEE	2014;\$140	2914360
10/09/2014	480	EVID OF ASSMT FILED	2014	3146771
08/25/2020	247	FUTURE ACTION SUSPENSE	2021 WVR CORRECTION	
10/11/2019	113	ADDITIONAL INFO RECEIVED	2020 WVR CORRECTION	
09/30/2019	393	DECISION/NOTICE ISSUED	WVR CORRECTION REQ	
08/15/2019	396	TRF OF INTEREST FILED	STEWART ALLEN L	4534527
08/15/2019	396	TRF OF INTEREST FILED	ROLSHEIM RICHARD	4534527
08/15/2019	396	TRF OF INTEREST FILED	EIDSMOE MELVIN	4534527
08/15/2019	396	TRF OF INTEREST FILED	EIDSMOE NANCY	4534527
08/15/2019	396	TRF OF INTEREST FILED	STEWART ALLEN L1	4534527

PHOENIX, ARIZONA

2020 SEP 24 P 1:34

RECEIVED  
BLM YAVAPAI FIELD OFFICE

# QUIT CLAIM DEED

The undersigned grantor(s), for valuable consideration, receipt of which is hereby acknowledged

in the amount of \$10.00, or other values, we do hereby remit, release and forever quit claim to the following property in the county of YAVAPAI state of ARIZONA mining claim known as MELLS GOLD in Township 9N Range 4W Section 19 Quarter Section(s) NW Claim # AMC 485525

To KATHY TIPTON

Address P.O. BOX 1602

City FULTON State TX Zip 78358

OWNER  
JACK TUCKER

SIGNATURE(S) [Signature] **EXEMPT**  
AW 11:1134  
AL

\_\_\_\_\_  
\_\_\_\_\_  
\_\_\_\_\_  
\_\_\_\_\_  
\_\_\_\_\_

\_\_\_\_\_  
\_\_\_\_\_  
\_\_\_\_\_  
\_\_\_\_\_  
\_\_\_\_\_

RECEIVED  
BLM AZ STATE OFFICE  
2020 OCT -8 P 1:30  
PHOENIX, ARIZONA

The undersigned, a notary public in and for said State, in person and all signing said document.

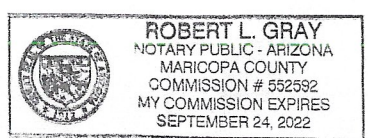
Date this 28<sup>th</sup> day of JULY 2020.

Witness my hand and official seal:

[Signature]

My commission expires SEPT 24<sup>th</sup> 2020

Notary Public



RECEIVED  
BLM AZ STATE OFFICE  
2020 AUG 25 A 8:39  
PHOENIX, ARIZONA





# United States Department of the Interior

BUREAU OF LAND MANAGEMENT  
Arizona State Office  
One North Central Avenue, Suite 800  
Phoenix, Arizona 85004-4427  
www.blm.gov/az/



SEP 30 2020

In Reply Refer To:  
3800 (9200) RM  
AMC425522

CERTIFIED MAIL - RETURN RECEIPT REQUESTED No. 9214 8901 9403 8321 9013 92

## NOTICE

KATHY TIPTON : This Notice Affects Those Claims  
PO BOX 1602 : Shown in the Block Below.  
FULTON, TX 78358-1602 :

---

AMC425522, AMC425525  
CONFUSION, MELS GOLD

---

### Maintenance Fee Waiver Held for Rejection

This office received the Maintenance Fee Waiver Certification (waiver) for the above listed mining claim(s). The waiver is not properly completed and does not meet the annual filing requirements.

In accordance with 43 Code of Federal Regulations (CFR) 3835.10, the name, address, and original signatures of all owners of the mining claim must be included on the waiver form. Please correct the discrepancy as noted below:


- The waiver document is missing claim owner names, addresses, and signatures.  
AMC435522 - Peggy Winters  
AMC425525 - Jack Tucker
- Even if an agent is signing the waiver, the names and addresses of all claim owners are required to be listed on the waiver. Next to each name there must be a signature: either that of the owner, or an authorized agent.
- If an agent signs, they should identify themselves as signing on behalf of an owner, and a Power of Attorney must accompany the waiver document. The execution date on the Power of Attorney must be current within 5 years.

- If a person is signing on behalf of an association or company, they must indicate in what capacity they are signing for the association or company. Please indicate under the signature if the signor is the company president, vice president, etc.
- In the case of the death of a mining claim owner the following documents are required: 1) copy of the death certificate; 2) proof that whomever signs the waiver has authority to sign on behalf of the deceased claimant (this can be a copy of the will or a document from probate court declaring the executor of the will or personal representative of the deceased). 3) a transfer deed must be filed to transfer the claim(s) to the new owner(s); the cost is \$15 per claim per transferee.

In order to correct the defect in the waiver, per 43 CFR 3835.93, you must provide this office with the requested information within 60 days of your receipt of this notice. If you are unable to provide this information, you have the option of paying the annual maintenance fee of \$165 per claim (\$165 per 20 acres for placer claims larger than 20 acres). If we do not receive the requested corrections or the maintenance fees within the 60 day time frame, the claim(s) will be declared forfeited and closed.

If additional information is required, please contact RéAnn Myers at 602-417-9413. Please include your AMC serial number(s) on all correspondence.

Sincerely,



Amy F. DePestel  
Supervisory Land Law Examiner  
Lands, Minerals and Energy Division

Enclosure(s)





Date Produced: 10/12/2020

ConnectSuite Inc.:

The following is the delivery information for Certified Mail™/RRE item number 9214 8901 9403 8321 9013 92. Our records indicate that this item was delivered on 10/06/2020 at 11:04 a.m. in FULTON, TX 78358. The scanned image of the recipient information is provided below.

Signature of Recipient :

A handwritten signature in black ink, appearing to read "Kathy A. [unclear]".

Address of Recipient :

PO Box 2009

Thank you for selecting the Postal Service for your mailing needs. If you require additional assistance, please contact your local post office or Postal Service representative.

Sincerely,  
United States Postal Service

The customer reference number shown below is not validated or endorsed by the United States Postal Service. It is solely for customer use.

Customer Reference Number: C2295416.13061766



# United States Department of the Interior

BUREAU OF LAND MANAGEMENT  
Arizona State Office  
One North Central Avenue, Suite 800  
Phoenix, Arizona 85004-4427  
[www.blm.gov/az/](http://www.blm.gov/az/)



SEP 30 2020

In Reply Refer To:  
3800 (9200) RM  
AMC425522

CERTIFIED MAIL - RETURN RECEIPT REQUESTED No. 9214 8901 9403 8321 9014 08

## NOTICE

JEANETTE JARBOE : This Notice Affects Those Claims  
PO BOX 2009 : Shown in the Block Below.  
FULTON, TX 78358-2009 :

---

AMC425522, AMC425525  
CONFUSION, MELS GOLD

---

### Maintenance Fee Waiver Held for Rejection

This office received the Maintenance Fee Waiver Certification (waiver) for the above listed mining claim(s). The waiver is not properly completed and does not meet the annual filing requirements.

In accordance with 43 Code of Federal Regulations (CFR) 3835.10, the name, address, and original signatures of all owners of the mining claim must be included on the waiver form. Please correct the discrepancy as noted below:

- The waiver document is missing claim owner names, addresses, and signatures.  
AMC435522 - Peggy Winters  
AMC425525 - Jack Tucker
- Even if an agent is signing the waiver, the names and addresses of all claim owners are required to be listed on the waiver. Next to each name there must be a signature: either that of the owner, or an authorized agent.
- If an agent signs, they should identify themselves as signing on behalf of an owner, and a Power of Attorney must accompany the waiver document. The execution date on the Power of Attorney must be current within 5 years.



- If a person is signing on behalf of an association or company, they must indicate in what capacity they are signing for the association or company. Please indicate under the signature if the signor is the company president, vice president, etc.
- In the case of the death of a mining claim owner the following documents are required: 1) copy of the death certificate; 2) proof that whomever signs the waiver has authority to sign on behalf of the deceased claimant (this can be a copy of the will or a document from probate court declaring the executor of the will or personal representative of the deceased). 3) a transfer deed must be filed to transfer the claim(s) to the new owner(s); the cost is \$15 per claim per transferee.

In order to correct the defect in the waiver, per 43 CFR 3835.93, you must provide this office with the requested information within 60 days of your receipt of this notice. If you are unable to provide this information, you have the option of paying the annual maintenance fee of \$165 per claim (\$165 per 20 acres for placer claims larger than 20 acres). If we do not receive the requested corrections or the maintenance fees within the 60 day time frame, the claim(s) will be declared forfeited and closed.

If additional information is required, please contact RéAnn Myers at 602-417-9413. Please include your AMC serial number(s) on all correspondence.

Sincerely,



Amy F. DePestel  
Supervisory Land Law Examiner  
Lands, Minerals and Energy Division

Enclosure(s)



Date Produced: 10/12/2020

ConnectSuite Inc.:

The following is the delivery information for Certified Mail™/RRE item number 9214 8901 9403 8321 9014 08. Our records indicate that this item was delivered on 10/06/2020 at 11:04 a.m. in FULTON, TX 78358. The scanned image of the recipient information is provided below.

Signature of Recipient :

A handwritten signature in black ink, appearing to read "Kathy [unclear]". The signature is written in a cursive style.

Address of Recipient :

PO Box 2009

Thank you for selecting the Postal Service for your mailing needs. If you require additional assistance, please contact your local post office or Postal Service representative.

Sincerely,  
United States Postal Service

The customer reference number shown below is not validated or endorsed by the United States Postal Service. It is solely for customer use.

Customer Reference Number: C2295416.13061767





# United States Department of the Interior

BUREAU OF LAND MANAGEMENT  
Arizona State Office  
One North Central Avenue, Suite 800  
Phoenix, Arizona 85004-4427  
www.blm.gov/az/



SEP 3 0 2020

In Reply Refer To:  
3800 (9200) RM  
AMC425522

CERTIFIED MAIL - RETURN RECEIPT REQUESTED No. 9214 8901 9403 8321 9014 15

## NOTICE

BILL SEPELAK AND STACIE SOUTHWELL : This Notice Affects Those Claims  
13085 BRENTWOOD DR : Shown in the Block Below.  
COLORADO SPRINGS, CO 80908-3462 :

---

AMC425522, AMC425525  
CONFUSION, MELS GOLD

---

### Maintenance Fee Waiver Held for Rejection

This office received the Maintenance Fee Waiver Certification (waiver) for the above listed mining claim(s). The waiver is not properly completed and does not meet the annual filing requirements.

In accordance with 43 Code of Federal Regulations (CFR) 3835.10, the name, address, and original signatures of all owners of the mining claim must be included on the waiver form. Please correct the discrepancy as noted below:

- The waiver document is missing claim owner names, addresses, and signatures.  
AMC435522 - Peggy Winters  
AMC425525 - Jack Tucker
- Even if an agent is signing the waiver, the names and addresses of all claim owners are required to be listed on the waiver. Next to each name there must be a signature: either that of the owner, or an authorized agent.
- If an agent signs, they should identify themselves as signing on behalf of an owner, and a Power of Attorney must accompany the waiver document. The execution date on the Power of Attorney must be current within 5 years.

- If a person is signing on behalf of an association or company, they must indicate in what capacity they are signing for the association or company. Please indicate under the signature if the signor is the company president, vice president, etc.
- In the case of the death of a mining claim owner the following documents are required: 1) copy of the death certificate; 2) proof that whomever signs the waiver has authority to sign on behalf of the deceased claimant (this can be a copy of the will or a document from probate court declaring the executor of the will or personal representative of the deceased). 3) a transfer deed must be filed to transfer the claim(s) to the new owner(s); the cost is \$15 per claim per transferee.

In order to correct the defect in the waiver, per 43 CFR 3835.93, you must provide this office with the requested information within 60 days of your receipt of this notice. If you are unable to provide this information, you have the option of paying the annual maintenance fee of \$165 per claim (\$165 per 20 acres for placer claims larger than 20 acres). If we do not receive the requested corrections or the maintenance fees within the 60 day time frame, the claim(s) will be declared forfeited and closed.

If additional information is required, please contact RéAnn Myers at 602-417-9413. Please include your AMC serial number(s) on all correspondence.

Sincerely,



Amy F. DePestel  
Supervisory Land Law Examiner  
Lands, Minerals and Energy Division

Enclosure(s)





Date Produced: 10/12/2020

ConnectSuite Inc.:

The following is the delivery information for Certified Mail™/RRE item number 9214 8901 9403 8321 9014 15. Our records indicate that this item was delivered on 10/07/2020 at 02:13 p.m. in COLORADO SPRINGS, CO 80908. The scanned image of the recipient information is provided below.

Signature of Recipient :

PM  
SS

Address of Recipient :

CO 19  
R 12

Thank you for selecting the Postal Service for your mailing needs. If you require additional assistance, please contact your local post office or Postal Service representative.

Sincerely,  
United States Postal Service

The customer reference number shown below is not validated or endorsed by the United States Postal Service. It is solely for customer use.

Customer Reference Number: C2295416.13061768



# United States Department of the Interior

BUREAU OF LAND MANAGEMENT  
Arizona State Office  
One North Central Avenue, Suite 800  
Phoenix, Arizona 85004-4427  
[www.blm.gov/az/](http://www.blm.gov/az/)



SEP 30 2020

In Reply Refer To:  
3800 (9200) RM  
AMC425522

CERTIFIED MAIL - RETURN RECEIPT REQUESTED No. 9214 8901 9403 8321 9014 22

## NOTICE

DEBRA WADE : This Notice Affects Those Claims  
2119 MEADOW LARK DR : Shown in the Block Below.  
DUNCAN, OK 73533-1364 :

---

AMC425522, AMC425525  
CONFUSION, MELS GOLD

---

### Maintenance Fee Waiver Held for Rejection

This office received the Maintenance Fee Waiver Certification (waiver) for the above listed mining claim(s). The waiver is not properly completed and does not meet the annual filing requirements.

In accordance with 43 Code of Federal Regulations (CFR) 3835.10, the name, address, and original signatures of all owners of the mining claim must be included on the waiver form. Please correct the discrepancy as noted below:

- The waiver document is missing claim owner names, addresses and signatures.  
AMC435522 - Peggy Winters  
AMC425525 - Jack Tucker
- Even if an agent is signing the waiver, the names and addresses of all claim owners are required to be listed on the waiver. Next to each name there must be a signature: either that of the owner, or an authorized agent.
- If an agent signs, they should identify themselves as signing on behalf of an owner, and a Power of Attorney must accompany the waiver document. The execution date on the Power of Attorney must be current within 5 years.




- If a person is signing on behalf of an association or company, they must indicate in what capacity they are signing for the association or company. Please indicate under the signature if the signor is the company president, vice president, etc.
- In the case of the death of a mining claim owner the following documents are required: 1) copy of the death certificate; 2) proof that whomever signs the waiver has authority to sign on behalf of the deceased claimant (this can be a copy of the will or a document from probate court declaring the executor of the will or personal representative of the deceased). 3) a transfer deed must be filed to transfer the claim(s) to the new owner(s); the cost is \$15 per claim per transferee.

In order to correct the defect in the waiver, per 43 CFR 3835.93, you must provide this office with the requested information within 60 days of your receipt of this notice. If you are unable to provide this information, you have the option of paying the annual maintenance fee of \$165 per claim (\$165 per 20 acres for placer claims larger than 20 acres). If we do not receive the requested corrections or the maintenance fees within the 60 day time frame, the claim(s) will be declared forfeited and closed.

If additional information is required, please contact RéAnn Myers at 602-417-9413. Please include your AMC serial number(s) on all correspondence.

Sincerely,



Amy F. DePestel  
Supervisory Land Law Examiner  
Lands, Minerals and Energy Division

Enclosure(s)



Date Produced: 10/12/2020

ConnectSuite Inc.:

The following is the delivery information for Certified Mail™/RRE item number 9214 8901 9403 8321 9014 22. Our records indicate that this item was delivered on 10/07/2020 at 10:23 a.m. in DUNCAN, OK 73533. The scanned image of the recipient information is provided below.

Signature of Recipient :

CV19 C-14  
LW

Address of Recipient :

2119  
MEADOW LAKE

Thank you for selecting the Postal Service for your mailing needs. If you require additional assistance, please contact your local post office or Postal Service representative.

Sincerely,  
United States Postal Service

The customer reference number shown below is not validated or endorsed by the United States Postal Service. It is solely for customer use.

Customer Reference Number: C2295416.13061769



# United States Department of the Interior

BUREAU OF LAND MANAGEMENT  
Arizona State Office  
One North Central Avenue, Suite 800  
Phoenix, Arizona 85004-4427  
[www.blm.gov/az/](http://www.blm.gov/az/)



SEP 30 2020

In Reply Refer To:  
3800 (9200) RM  
AMC425522

CERTIFIED MAIL - RETURN RECEIPT REQUESTED No. 9214 8901 9403 8321 9014 39

## NOTICE

PEGGY WINTERS : This Notice Affects Those Claims  
PO BOX 726 : Shown in the Block Below.  
CONGRESS, AZ 85332-0726 :

---

AMC425522  
CONFUSION

---

### Maintenance Fee Waiver Held for Rejection

This office received the Maintenance Fee Waiver Certification (waiver) for the above listed mining claim(s). The waiver is not properly completed and does not meet the annual filing requirements.

In accordance with 43 Code of Federal Regulations (CFR) 3835.10, the name, address, and original signatures of all owners of the mining claim must be included on the waiver form. Please correct the discrepancy as noted below:

- The waiver document is missing claim owner names, addresses and signatures.  
AMC435522 - Peggy Winters  
AMC425525 - Jack Tucker
- Even if an agent is signing the waiver, the names and addresses of all claim owners are required to be listed on the waiver. Next to each name there must be a signature: either that of the owner, or an authorized agent.
- If an agent signs, they should identify themselves as signing on behalf of an owner, and a Power of Attorney must accompany the waiver document. The execution date on the Power of Attorney must be current within 5 years.



- If a person is signing on behalf of an association or company, they must indicate in what capacity they are signing for the association or company. Please indicate under the signature if the signor is the company president, vice president, etc.
- In the case of the death of a mining claim owner the following documents are required: 1) copy of the death certificate; 2) proof that whomever signs the waiver has authority to sign on behalf of the deceased claimant (this can be a copy of the will or a document from probate court declaring the executor of the will or personal representative of the deceased). 3) a transfer deed must be filed to transfer the claim(s) to the new owner(s); the cost is \$15 per claim per transferee.

In order to correct the defect in the waiver, per 43 CFR 3835.93, you must provide this office with the requested information within 60 days of your receipt of this notice. If you are unable to provide this information, you have the option of paying the annual maintenance fee of \$165 per claim (\$165 per 20 acres for placer claims larger than 20 acres). If we do not receive the requested corrections or the maintenance fees within the 60 day time frame, the claim(s) will be declared forfeited and closed.

If additional information is required, please contact RéAnn Myers at 602-417-9413. Please include your AMC serial number(s) on all correspondence.

Sincerely,



Amy F. DePestel  
Supervisory Land Law Examiner  
Lands, Minerals and Energy Division

Enclosure(s)



# United States Department of the Interior

BUREAU OF LAND MANAGEMENT  
Arizona State Office  
One North Central Avenue, Suite 800  
Phoenix, Arizona 85004-4427  
www.blm.gov/az/



SEP 30 2020

In Reply Refer To:  
3800 (9200) RM  
AMC425525

CERTIFIED MAIL - RETURN RECEIPT REQUESTED No. 9214 8901 9403 8321 9014 46

## NOTICE

JACK TUCKER : This Notice Affects Those Claims  
53874 HIGHWAY 60 : Shown in the Block Below.  
SALOME, AZ 85348-3604 :

---

AMC425525  
MELS GOLD

---

### Maintenance Fee Waiver Held for Rejection

This office received the Maintenance Fee Waiver Certification (waiver) for the above listed mining claim(s). The waiver is not properly completed and does not meet the annual filing requirements.

In accordance with 43 Code of Federal Regulations (CFR) 3835.10, the name, address, and original signatures of all owners of the mining claim must be included on the waiver form. Please correct the discrepancy as noted below:

- The waiver document is missing claim owner names, addresses and signatures.  
AMC435522 - Peggy Winters  
AMC425525 - Jack Tucker
- Even if an agent is signing the waiver, the names and addresses of all claim owners are required to be listed on the waiver. Next to each name there must be a signature: either that of the owner, or an authorized agent.
- If an agent signs, they should identify themselves as signing on behalf of an owner, and a Power of Attorney must accompany the waiver document. The execution date on the Power of Attorney must be current within 5 years.

- If a person is signing on behalf of an association or company, they must indicate in what capacity they are signing for the association or company. Please indicate under the signature if the signor is the company president, vice president, etc.
- In the case of the death of a mining claim owner the following documents are required: 1) copy of the death certificate; 2) proof that whomever signs the waiver has authority to sign on behalf of the deceased claimant (this can be a copy of the will or a document from probate court declaring the executor of the will or personal representative of the deceased). 3) a transfer deed must be filed to transfer the claim(s) to the new owner(s); the cost is \$15 per claim per transferee.

In order to correct the defect in the waiver, per 43 CFR 3835.93, you must provide this office with the requested information within 60 days of your receipt of this notice. If you are unable to provide this information, you have the option of paying the annual maintenance fee of \$165 per claim (\$165 per 20 acres for placer claims larger than 20 acres). If we do not receive the requested corrections or the maintenance fees within the 60 day time frame, the claim(s) will be declared forfeited and closed.

If additional information is required, please contact RéAnn Myers at 602-417-9413. Please include your AMC serial number(s) on all correspondence.

Sincerely,



Amy F. DePestel  
Supervisory Land Law Examiner  
Lands, Minerals and Energy Division

Enclosure(s)




Date Produced: 10/12/2020

ConnectSuite Inc.:

The following is the delivery information for Certified Mail™/RRE item number 9214 8901 9403 8321 9014 46. Our records indicate that this item was delivered on 10/05/2020 at 10:30 a.m. in SALOME, AZ 85348. The scanned image of the recipient information is provided below.

Signature of Recipient :

Signature		COV10
Printed Name	MICHAEL GERMER	

Address of Recipient :

Delivery Address	5307Y HMY 60
------------------	--------------

Thank you for selecting the Postal Service for your mailing needs. If you require additional assistance, please contact your local post office or Postal Service representative.

Sincerely,  
United States Postal Service

The customer reference number shown below is not validated or endorsed by the United States Postal Service. It is solely for customer use.

Customer Reference Number: C2295416.13061771



# United States Department of the Interior



BUREAU OF LAND MANAGEMENT

Arizona State Office

One North Central Avenue, Suite 800

Phoenix, Arizona 85004-4427

[www.blm.gov/az/](http://www.blm.gov/az/)

**JAN 10 2018**

In Reply Refer To:

3800 (9200) PB

AMC425522

CERTIFIED MAIL - RETURN RECEIPT REQUESTED No. 7017 0190 0000 4056 5072

## NOTICE

ALLEN L STEWART : This Notice Affects Those Claims  
220 NW 20TH ST : Shown in the Block Below.  
NEWPORT, OR 97365-2145 :

---

AMC425522; AMC425525  
CONFUSION; MEL'S GOLD

---

### Maintenance Fee Waiver Held for Rejection

This office received the Maintenance Fee Waiver Certification (waiver) for the above listed mining claim(s). The waiver is not properly completed and does not meet the annual filing requirements.


In accordance with 43 Code of Federal Regulations (CFR) 3835.10, the name, address, and original signatures of all owners of the mining claim must be included on the waiver form. Please correct the discrepancy as noted below:

Our records show receipt of small miner waiver form's received on September 1, 2017, for the 2018 assessment year. The submitted waivers were signed by Lisa Tucker as Power of Attorney (POA), for Jack Tucker, however, no notarized POA documents were provided giving Lisa Tucker the authority to sign on behalf of the mining claim owner. A POA must always accompany each waiver document at the time of filing, and the execution date on the POA must be current within 3 years. If the POA document is not readily available, the mining claimant Jack Tucker can complete and sign the enclosed waiver form.

In order to correct the defect in the waiver, per 43 CFR 3835.93, you must provide this office with the requested information within 60 days of your receipt of this notice. If you are unable to provide this information, you have the option of paying the annual maintenance fee of \$155 per claim (\$155 per 20 acres for placer claims larger than 20 acres). If we do not receive the requested corrections or the maintenance fees within the 60 day time frame, the claim(s) will be declared forfeited and closed.

If additional information is required, please contact Pauline Brown at 602-417-9360. Please include your AMC serial number(s) on all correspondence.

Sincerely,



Lucas Lucero  
Deputy State Director  
Lands, Minerals and Energy Division

Enclosure(s)



**SENDER: COMPLETE THIS SECTION**

- Complete items 1, 2, and 3.
- Print your name and address on the reverse so that we can return the card to you.
- Attach this card to the back of the mailpiece, or on the front if space permits.

1. Article Addressed to:

ALLEN L STEWART  
 220 NW 20TH ST  
 NEWPORT, OR 97365-2145  
 9200/PB/AMC425522



9590 9402 2630 6336 1232 43

2. Article Number (Transfer from service label)

7017 0190 0000 4056 5072

**COMPLETE THIS SECTION ON DELIVERY**

A. Signature

X

 Agent Addressee

B. Received by (Printed Name)

Allen Stewart

C. Date of Delivery

2-20-18

D. Is delivery address different from item 1?  Yes  
 If YES, enter delivery address below:  No

3. Service Type

- Adult Signature
- Adult Signature Restricted Delivery
- Certified Mail®
- Certified Mail Restricted Delivery
- Collect on Delivery
- Collect on Delivery Restricted Delivery


- Priority Mail Express®
- Registered Mail™
- Registered Mail Restricted Delivery
- Return Receipt for Merchandise
- Signature Confirmation™
- Signature Confirmation Restricted Delivery

Mail  
 Mail Restricted Delivery

USPS TRACKING#



9590 9402 2630 6936 1232 43



First-Class Mail  
Postage & Fees Paid  
USPS  
Permit No. G-10

United States  
Postal Service

• Sender: Please print your name, address, and ZIP+4® in this box•

RECEIVED  
RUM A STATE OFF

2018 FEB 23 P 11:39

U.S. DEPARTMENT OF THE INTERIOR  
BUREAU OF LAND MANAGEMENT  
ARIZONA STATE OFFICE  
ONE NORTH CENTRAL AVENUE, SUITE 800  
PHOENIX, AZ 85004-4427

PHOENIX, ARIZONA



**MINING CLAIMANTS FOR AMC425522 - CONFUSION**

LARRY KNOLL	33900 S OLD BLACK CANYON HWY, #49	BLACK CANYON CITY, AZ 85324-9714
ALLEN L STEWART	220 NW 20TH ST	NEWPORT, OR 97365-2145
PEGGY WINTERS	PO BOX 726	CONGRESS, AZ 85332-0726
JACK TUCKER	PO BOX 265	WICKENBURG, AZ 85358-0265
WILLIAM THORNTON	PO BOX 188	CONGRESS, AZ 85332-0188



**MINING CLAIMANTS FOR AMC425525 - MEL'S GOLD**

ALLEN L STEWART	220 NW 20TH ST	NEWPORT, OR 97365-2145
JACK TUCKER	PO BOX 265	WICKENBURG, AZ 85358-0265
RICHARD ROLSHEIM	2973 HARBOR BLVD # 793	COSTA MESA, CA 92626-3912
MELVIN and NANCY EIDSMOE	31 SHOTWELL RD	PORT HADLOCK, WA 98339-9418

Track Another Package +

Tracking Number: 70170190000040565072

Remove X

Your item was delivered at 3:04 pm on February 20, 2018 in NEWPORT, OR 97365.

 **Delivered**

February 20, 2018 at 3:04 pm  
Delivered  
NEWPORT, OR 97365

---

**Tracking History** 

February 20, 2018, 3:04 pm  
Delivered  
NEWPORT, OR 97365  
Your item was delivered at 3:04 pm on February 20, 2018 in NEWPORT, OR 97365.

February 8, 2018, 1:50 pm  
Notice Left (No Authorized Recipient Available)  
NEWPORT, OR 97365

Reminder to Schedule Redelivery of your item

January 13, 2018, 2:08 pm  
Notice Left (No Authorized Recipient Available)  
NEWPORT, OR 97365

January 13, 2018, 8:43 am  
Out for Delivery  
NEWPORT, OR 97365

January 13, 2018, 8:33 am  
Sorting Complete  
NEWPORT, OR 97365

January 13, 2018, 8:33 am  
Arrived at Unit  
NEWPORT, OR 97365


January 12, 2018, 7:32 pm  
Departed USPS Facility  
PORTLAND, OR 97220

January 12, 2018, 4:29 am  
Arrived at USPS Facility  
PORTLAND, OR 97220

January 11, 2018, 8:22 am  
Departed USPS Regional Facility  
PHOENIX AZ DISTRIBUTION CENTER

January 10, 2018, 9:48 pm  
Arrived at USPS Regional Facility  
PHOENIX AZ DISTRIBUTION CENTER

---

**Product Information** 

See Less 

How can I help you?



# United States Department of the Interior



BUREAU OF LAND MANAGEMENT

Arizona State Office

One North Central Avenue, Suite 800

Phoenix, Arizona 85004-4427

[www.blm.gov/az/](http://www.blm.gov/az/)

JAN 10 2018

In Reply Refer To:

3800 (9200) PB

AMC425522

CERTIFIED MAIL - RETURN RECEIPT REQUESTED No. 7017 0190 0000 4056 5096

## NOTICE

JACK TUCKER : This Notice Affects Those Claims  
PO BOX 265 : Shown in the Block Below.  
WICKENBURG, AZ 85358-0265 :

---

AMC425522; AMC425524; AMC425525  
CONFUSION; HEAVEN'S BEAUTY; MEL'S GOLD

---

### Maintenance Fee Waiver Held for Rejection

This office received the Maintenance Fee Waiver Certification (waiver) for the above listed mining claim(s). The waiver is not properly completed and does not meet the annual filing requirements.

In accordance with 43 Code of Federal Regulations (CFR) 3835.10, the name, address, and original signatures of all owners of the mining claim must be included on the waiver form. Please correct the discrepancy as noted below:

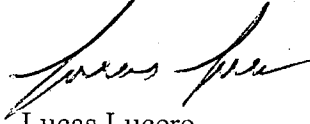
Our records show receipt of small miner waiver form's received on September 1, 2017, for the 2018 assessment year. The submitted waivers were signed by Lisa Tucker as Power of Attorney (POA), for Jack Tucker, however, no notarized POA documents were provided giving Lisa Tucker the authority to sign on behalf of the mining claim owner. A POA must always accompany each waiver document at the time of filing, and the execution date on the POA must be current within 3 years. If the POA document is not readily available, the mining claimant Jack Tucker can complete and sign the enclosed waiver form.

In order to correct the defect in the waiver, per 43 CFR 3835.93, you must provide this office with the requested information within 60 days of your receipt of this notice. If you are unable to provide this information, you have the option of paying the annual maintenance fee of \$155 per claim (\$155 per 20 acres for placer claims larger than 20 acres). If we do not receive the requested corrections or the maintenance fees within the 60 day time frame, the claim(s) will be declared forfeited and closed.



If additional information is required, please contact Pauline Brown at 602-417-9360. Please include your AMC serial number(s) on all correspondence.

Sincerely,

A handwritten signature in black ink, appearing to read "Lucas Lucero". The signature is fluid and cursive, with a long horizontal stroke at the end.

Lucas Lucero  
Deputy State Director  
Lands, Minerals and Energy Division

Enclosure(s)

**SENDER: COMPLETE THIS SECTION**

- Complete items 1, 2, and 3.
- Print your name and address on the reverse so that we can return the card to you.
- Attach this card to the back of the mailpiece, or on the front if space permits.

1. Article Addressed to:

JACK TUCKER  
 PO BOX 265  
 WICKENBURG, AZ 85358-0265  
 9200/PB/AMC425522



9590 9402 2630 6336 1232 29

2. Article Number (Transfer from service label)

7017 0190 0000 4056 5096

**COMPLETE THIS SECTION ON DELIVERY**

A. Signature



- Agent  
 Addressee

B. Received by (Printed Name)

Jack Tucker

C. Date of Delivery

1/17/18

D. Is delivery address different from item 1?

If YES, enter delivery address below:

Yes

No

3. Service Type

- Adult Signature
- Adult Signature Restricted Delivery
- Certified Mail®
- Certified Mail Restricted Delivery
- Collect on Delivery
- Collect on Delivery Restricted Delivery

- Priority Mail Express®
- Registered Mail™
- Registered Mail Restricted Delivery
- Return Receipt for Merchandise
- Signature Confirmation™
- Signature Confirmation Restricted Delivery

Restricted Delivery

USPS TRACKING #



First-Class Mail  
Postage & Fees Paid  
USPS  
Permit No. G-10

9590 9402 2630 6926 1232 29

United States  
Postal Service

RECEIVED  
BLM AZ STATE OFFICE

• Sender: Please print your name, address, and ZIP+4® in this box•

2018 JAN 25 P 2

U.S. DEPARTMENT OF THE INTERIOR  
BUREAU OF LAND MANAGEMENT  
ARIZONA STATE OFFICE  
ONE NORTH CENTRAL AVENUE, SUITE 800  
PHOENIX, AZ 85004-4427

PHOENIX, ARIZONA







# United States Department of the Interior

BUREAU OF LAND MANAGEMENT

Arizona State Office

One North Central Avenue, Suite 800

Phoenix, Arizona 85004-4427

[www.blm.gov/az/](http://www.blm.gov/az/)



JAN 10 2018

In Reply Refer To:  
3800 (9200) PB  
AMC425522

CERTIFIED MAIL - RETURN RECEIPT REQUESTED No. 7017 0190 0000 4056 5089

## NOTICE

PEGGY WINTERS : This Notice Affects Those Claims  
PO BOX 726 : Shown in the Block Below.  
CONGRESS, AZ 85332-0726 :

---

AMC425522  
CONFUSION

### Maintenance Fee Waiver Held for Rejection

This office received the Maintenance Fee Waiver Certification (waiver) for the above listed mining claim(s). The waiver is not properly completed and does not meet the annual filing requirements.

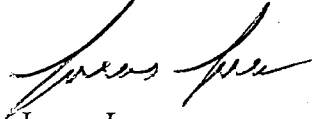
In accordance with 43 Code of Federal Regulations (CFR) 3835.10, the name, address, and original signatures of all owners of the mining claim must be included on the waiver form. Please correct the discrepancy as noted below:

Our records show receipt of a small miner waiver form received on September 1, 2017, for the 2018 assessment year. The submitted waiver was signed by Lisa Tucker as Power of Attorney (POA), for Jack Tucker, however, no notarized POA document was provided giving Lisa Tucker the authority to sign on behalf of the mining claim owner. A POA must always accompany each waiver document at the time of filing, and the execution date on the POA must be current within 3 years. If the POA document is not readily available, the mining claimant Jack Tucker can complete and sign the enclosed waiver form.

In order to correct the defect in the waiver, per 43 CFR 3835.93, you must provide this office with the requested information within 60 days of your receipt of this notice. If you are unable to provide this information, you have the option of paying the annual maintenance fee of \$155 per claim (\$155 per 20 acres for placer claims larger than 20 acres). If we do not receive the requested corrections or the maintenance fees within the 60 day time frame, the claim(s) will be declared forfeited and closed.

If additional information is required, please contact Pauline Brown at 602-417-9360. Please include your AMC serial number(s) on all correspondence.

Sincerely,

A handwritten signature in black ink, appearing to read "Lucas Lucero". The signature is fluid and cursive, with a prominent initial "L" and a long, sweeping underline.

Lucas Lucero  
Deputy State Director  
Lands, Minerals and Energy Division

Enclosure(s)

**SENDER: COMPLETE THIS SECTION**

- Complete items 1, 2, and 3.
- Print your name and address on the reverse so that we can return the card to you.
- Attach this card to the back of the mailpiece, or on the front if space permits.

1. Article Addressed to:

PEGGY WINTERS  
 PO BOX 726  
 CONGRESS, AZ 85332-0726  
 9200/PB/AMC425522



9590 9402 2630 6336 1232 36

2. Article Number (Transfer from service label)

7017 0190 0000 4056 5089

**COMPLETE THIS SECTION ON DELIVERY**

A. Signature

X

 Agent Addressee

B. Received by (Printed Name)

C. Date of Delivery

11/17/18

 D. Is delivery address different from item 1?  Yes  
 If YES, enter delivery address below:  No

3. Service Type

- Adult Signature
- Adult Signature Restricted Delivery
- Certified Mail®
- Certified Mail Restricted Delivery
- Collect on Delivery
- Collect on Delivery Restricted Delivery

- Priority Mail Express®
- Registered Mail™
- Registered Mail Restricted Delivery
- Return Receipt for Merchandise
- Signature Confirmation™
- Signature Confirmation Restricted Delivery

/mail

/mail Restricted Delivery

10)



USPS TRACKING #



First-Class Mail  
Postage & Fees Paid  
USPS  
Permit No. G-10

9590 9402 2630 6336 1232 36

United States  
Postal Service

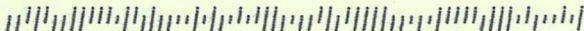
• Sender: Please print your name, address, and ZIP+4® in this box•

U.S. DEPARTMENT OF THE INTERIOR  
BUREAU OF LAND MANAGEMENT  
ARIZONA STATE OFFICE  
ONE NORTH CENTRAL AVENUE, SUITE 800  
PHOENIX, AZ 85004-4427

RECEIVED  
BLM AZ STATE OFFICE

2018 JAN 25 P 2:15

PHOENIX, ARIZONA



Track Another Package +

Tracking Number: 70170190000040565089

Remove X

Your item was delivered at 9:06 am on January 17, 2018 in SALOME, AZ 85348.

 **Delivered**

January 17, 2018 at 9:06 am  
DELIVERED  
SALOME, AZ 85348

Get Updates 

---

Text & Email Updates 

---

Tracking History 

January 17, 2018, 9:06 am  
Delivered  
SALOME, AZ 85348  
Your item was delivered at 9:06 am on January 17, 2018 in SALOME, AZ 85348.

January 16, 2018, 9:29 am  
Available for Pickup  
SALOME, AZ 85348

January 16, 2018, 7:31 am  
Arrived at Unit  
SALOME, AZ 85348

January 15, 2018, 12:28 pm  
In Transit to Destination  
On its way to SALOME, AZ 85348

January 14, 2018, 12:28 pm  
In Transit to Destination  
On its way to SALOME, AZ 85348

January 13, 2018, 10:28 am  
Departed USPS Regional Facility  
PHOENIX AZ DISTRIBUTION CENTER

January 12, 2018, 12:19 pm  
In Transit to Destination  
On its way to SALOME, AZ 85348

January 10, 2018, 9:48 pm  
Arrived at USPS Regional Facility  
PHOENIX AZ DISTRIBUTION CENTER

---

Product Information 

See Less 

Can't find what you're looking for?

Go to our [FAQs](http://faq.usps.com/?articleId=220900) section to find answers to your tracking questions.

**The easiest tracking number is the one you don't have to know.**

With Informed Delivery®, you never have to type in another tracking number. Sign up to:

- See images\* of incoming mail.
- Automatically track the packages you're expecting.
- Set up email and text alerts so you don't need to enter tracking numbers.
- Enter USPS Delivery Instructions™ for your mail carrier.

**Sign Up**

([https://reg.usps.com/entreg/RegistrationAction\\_input?](https://reg.usps.com/entreg/RegistrationAction_input?)

\*NOTE: Black and white (grayscale) images show the outside, front of letter-sized envelopes and mailpieces that are processed through USPS automated equipment.

(<https://www.usps.com/>)

**HELPFUL LINKS**

Contact Us  
(<https://www.usps.com/help/welcome.htm>)  
Site Index (<https://www.usps.com/globals/site-index.htm>)  
FAQs (<http://faq.usps.com/>)

**ON ABOUT.USPS.COM**

About USPS Home (<http://about.usps.com/>)  
Newsroom  
(<http://about.usps.com/news/welcome.htm>)  
USPS Service Updates  
(<http://about.usps.com/news/service-alerts/welcome.htm>)  
Forms & Publications  
(<http://about.usps.com/forms-publications/welcome.htm>)  
Government Services (<https://www.usps.com/gov-services/gov-services.htm>)  
Careers  
(<http://about.usps.com/careers/welcome.htm>)

**OTHER USPS SITES**

Business Customer Gateway  
(<https://gateway.usps.com/>)  
Postal Inspectors  
(<https://postalinspectors.uspis.gov/>)  
Inspector General (<http://www.uspsog.gov/>)  
Postal Explorer (<http://pe.usps.gov/>)  
National Postal Museum  
(<http://www.postalmuseum.si.edu/>)  
Resources for Developers  
(<https://www.usps.com/webtools/welcome.htm>)

**LEGAL INFORMATION**

Privacy Policy (<http://about.usps.com/who-we-are/privacy-policy/privacy-policy-highlights.htm>)  
Terms of Use  
(<http://about.usps.com/termsfuse.htm>)  
FOIA (<http://about.usps.com/who-we-are/foia/welcome.htm>)  
No FEAR Act EEO Data  
(<http://about.usps.com/who-we-are/no-fear-act/welcome.htm>)

Copyright © 2018 USPS. All Rights Reserved.



(<https://www.facebook.com/USPS?rf=108501355848630>)



(<https://twitter.com/usps>)



(<http://www.pinterest.com/uspsstamps/>)



(<https://www.youtube.com/usps>)





# United States Department of the Interior



BUREAU OF LAND MANAGEMENT

Arizona State Office

One North Central Avenue, Suite 800

Phoenix, Arizona 85004-4427

[www.blm.gov/az/](http://www.blm.gov/az/)

JAN 10 2018

In Reply Refer To:

3800 (9200) PB

AMC425522

CERTIFIED MAIL - RETURN RECEIPT REQUESTED No. 7017 0190 0000 4056 5102

## NOTICE

WILLIAM and SHARMAN THORNTON : This Notice Affects Those Claims  
PO BOX 188 : Shown in the Block Below.  
CONGRESS, AZ 85332-0188 :

---

AMC425522; AMC425524  
CONFUSION; HEAVEN'S BEAUTY

---

### Maintenance Fee Waiver Held for Rejection

This office received the Maintenance Fee Waiver Certification (waiver) for the above listed mining claim(s). The waiver is not properly completed and does not meet the annual filing requirements.

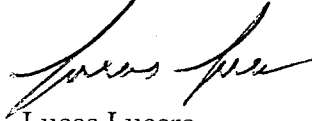
In accordance with 43 Code of Federal Regulations (CFR) 3835.10, the name, address, and original signatures of all owners of the mining claim must be included on the waiver form. Please correct the discrepancy as noted below:

Our records show receipt of small miner waiver form's received on September 1, 2017, for the 2018 assessment year. The submitted waivers were signed by Lisa Tucker as Power of Attorney (POA), for Jack Tucker, however, no notarized POA documents were provided giving Lisa Tucker the authority to sign on behalf of the mining claim owner. A POA must always accompany each waiver document at the time of filing, and the execution date on the POA must be current within 3 years. If the POA document is not readily available, the mining claimant Jack Tucker can complete and sign the enclosed waiver form.

In order to correct the defect in the waiver, per 43 CFR 3835.93, you must provide this office with the requested information within 60 days of your receipt of this notice. If you are unable to provide this information, you have the option of paying the annual maintenance fee of \$155 per claim (\$155 per 20 acres for placer claims larger than 20 acres). If we do not receive the requested corrections or the maintenance fees within the 60 day time frame, the claim(s) will be declared forfeited and closed.

If additional information is required, please contact Pauline Brown at 602-417-9360. Please include your AMC serial number(s) on all correspondence.

Sincerely,



Lucas Lucero  
Deputy State Director  
Lands, Minerals and Energy Division

Enclosure(s)

**SENDER: COMPLETE THIS SECTION**

- Complete items 1, 2, and 3.
- Print your name and address on the reverse so that we can return the card to you.
- Attach this card to the back of the mailpiece, or on the front if space permits.

1. Article Addressed to:

WILLIAM and SHARMAN THORNTON  
 PO BOX 188  
 CONGRESS, AZ 85332-0188  
 9200/PB/AMC425522



9590 9402 2630 6336 1232 12

2. Article Number (Transfer from service label)

7017 0190 0000 4056 5102

**COMPLETE THIS SECTION ON DELIVERY**

A. Signature

X *William S. Thornton*  Agent  
 Addressee

B. Received by (Printed Name)

*WILLIAM S. THORNTON*

C. Date of Delivery

*1-16-18*

D. Is delivery address different from item 1?  Yes  
 If YES, enter delivery address below:  No

3. Service Type

- |   |   |
|---|---|
| <input type="checkbox"/> Adult Signature                            | <input type="checkbox"/> Priority Mail Express®                     |
| <input type="checkbox"/> Adult Signature Restricted Delivery        | <input type="checkbox"/> Registered Mail™                           |
| <input checked="" type="checkbox"/> Certified Mail®                 | <input type="checkbox"/> Registered Mail Restricted Delivery        |
| <input type="checkbox"/> Certified Mail Restricted Delivery         | <input type="checkbox"/> Return Receipt for Merchandise             |
| <input type="checkbox"/> Collect on Delivery                        | <input type="checkbox"/> Signature Confirmation™                    |
| <input type="checkbox"/> Collect on Delivery Restricted Delivery    | <input type="checkbox"/> Signature Confirmation Restricted Delivery |
| <input type="checkbox"/> Registered Mail™                           |   |
| <input type="checkbox"/> Registered Mail Restricted Delivery        |   |
| <input type="checkbox"/> Return Receipt for Merchandise             |   |
| <input type="checkbox"/> Signature Confirmation™                    |   |
| <input type="checkbox"/> Signature Confirmation Restricted Delivery |   |


d Mail

d Mail Restricted Delivery

500)



USPS TRACKING#



First-Class Mail  
Postage & Fees Paid  
USPS  
Permit No. G-10


9590 9402 2630 3336 1232 12

United States  
Postal Service

RECEIVED  
BLM AZ STATE OFFICE

• Sender, please print your name, address, and ZIP+4® in this box •

2018 JAN 18 P 2:13  
PHOENIX ARIZONA  
U.S. DEPARTMENT OF THE INTERIOR  
BUREAU OF LAND MANAGEMENT  
ARIZONA STATE OFFICE  
ONE NORTH CENTRAL AVENUE, SUITE 800  
PHOENIX, AZ 85004-4427





# United States Department of the Interior



BUREAU OF LAND MANAGEMENT

Arizona State Office

One North Central Avenue, Suite 800

Phoenix, Arizona 85004-4427

[www.blm.gov/az/](http://www.blm.gov/az/)

**JAN 10 2018**

In Reply Refer To:

3800 (9200) PB

**AMC425522**

CERTIFIED MAIL - RETURN RECEIPT REQUESTED No. 7017 0190 0000 4056 6154

## NOTICE

MELVIN and NANCY EIDSMOE	:	This Notice Affects Those Claims
31 SHOTWELL RD	:	Shown in the Block Below.
PORT HADLOCK, WA 98339-9418	:	

---

AMC425525  
MEL'S GOLD

---

### Maintenance Fee Waiver Held for Rejection

This office received the Maintenance Fee Waiver Certification (waiver) for the above listed mining claim(s). The waiver is not properly completed and does not meet the annual filing requirements.

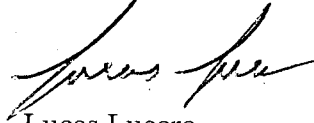
In accordance with 43 Code of Federal Regulations (CFR) 3835.10, the name, address, and original signatures of all owners of the mining claim must be included on the waiver form. Please correct the discrepancy as noted below:

Our records show receipt of a small miner waiver form received on September 1, 2017, for the 2018 assessment year. The submitted waiver was signed by Lisa Tucker as Power of Attorney (POA), for Jack Tucker, however, no notarized POA document was provided giving Lisa Tucker the authority to sign on behalf of the mining claim owner. A POA must always accompany each waiver document at the time of filing, and the execution date on the POA must be current within 3 years. If the POA document is not readily available, the mining claimant Jack Tucker can complete and sign the enclosed waiver form.

In order to correct the defect in the waiver, per 43 CFR 3835.93, you must provide this office with the requested information within 60 days of your receipt of this notice. If you are unable to provide this information, you have the option of paying the annual maintenance fee of \$155 per claim (\$155 per 20 acres for placer claims larger than 20 acres). If we do not receive the requested corrections or the maintenance fees within the 60 day time frame, the claim(s) will be declared forfeited and closed.

If additional information is required, please contact Pauline Brown at 602-417-9360. Please include your AMC serial number(s) on all correspondence.

Sincerely,

A handwritten signature in black ink, appearing to read "Lucas Lucero". The signature is fluid and cursive, with a prominent initial "L" and a long, sweeping underline.

Lucas Lucero  
Deputy State Director  
Lands, Minerals and Energy Division

Enclosure(s)

**SENDER: COMPLETE THIS SECTION**

- Complete items 1, 2, and 3.
- Print your name and address on the reverse so that we can return the card to you.
- Attach this card to the back of the mailpiece, or on the front if space permits.

1. Article Addressed to:

MELVIN and NANCY EIDSMOE  
 31 SHOTWELL RD  
 PORT HADLOCK, WA 98339-9418  
 9200/PB/AMC425522



9590 9402 2630 6336 1233 35

2. Article Number (Transfer from service label)

7017 0190 0000 4056 6154

**COMPLETE THIS SECTION ON DELIVERY**

A. Signature

- 
- Agent
- 
- 
- Addressee

B. Received by (Printed Name)

NANCY EIDSMOE

C. Date of Delivery

16 JAN 18

- D. Is delivery address different from item 1?  Yes  
 If YES, enter delivery address below:  No

3. Service Type

- |  |   |
|--|---|
| <input type="checkbox"/> Adult Signature                               | <input type="checkbox"/> Priority Mail Express®                     |
| <input type="checkbox"/> Adult Signature Restricted Delivery           | <input type="checkbox"/> Registered Mail™                           |
| <input checked="" type="checkbox"/> Certified Mail®                    | <input type="checkbox"/> Registered Mail Restricted Delivery        |
| <input type="checkbox"/> Certified Mail Restricted Delivery            | <input type="checkbox"/> Return Receipt for Merchandise             |
| <input type="checkbox"/> Collect on Delivery                           | <input type="checkbox"/> Signature Confirmation™                    |
| <input type="checkbox"/> Collect on Delivery Restricted Delivery       | <input type="checkbox"/> Signature Confirmation Restricted Delivery |
| <input type="checkbox"/> Insured Mail                                  |   |
| <input type="checkbox"/> Insured Mail Restricted Delivery (over \$500) |   |



USPS TRACKING #



First-Class Mail  
Postage & Fees Paid  
USPS  
Permit No. G-10

9590 9402 2630 6336 1233 35

United States  
Postal Service

RECEIVED  
BLM AZ STATE OFFICE

2018 JAN 18 P 2:43

PHOENIX ARIZONA

Sender: Please print your name, address, and ZIP+4® in this box®

U.S. DEPARTMENT OF THE INTERIOR  
BUREAU OF LAND MANAGEMENT  
ARIZONA STATE OFFICE  
ONE NORTH CENTRAL AVENUE, SUITE 800  
PHOENIX, AZ 85004-4427





# United States Department of the Interior



BUREAU OF LAND MANAGEMENT

Arizona State Office

One North Central Avenue, Suite 800

Phoenix, Arizona 85004-4427

[www.blm.gov/az/](http://www.blm.gov/az/)

**JAN 10 2018**

In Reply Refer To:

3800 (9200) PB

AMC420543; AMC425522;

CERTIFIED MAIL - RETURN RECEIPT REQUESTED No. 7017 0190 0000 4056 5010

## NOTICE

LARRY and NOEY KNOLL : This Notice Affects Those Claims  
33900 S OLD BLACK CANYON HWY, #49 : Shown in the Block Below.  
BLACK CANYON CITY, AZ 85324-9714 :

---

AMC420544; AMC425522; AMC425524;  
FOOLS GOLD; CONFUSION; HEAVEN'S BEAUTY

---

### Maintenance Fee Waiver Held for Rejection

This office received the Maintenance Fee Waiver Certification (waiver) for the above listed mining claim(s). The waiver is not properly completed and does not meet the annual filing requirements.

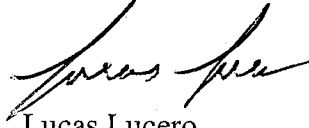
In accordance with 43 Code of Federal Regulations (CFR) 3835.10, the name, address, and original signatures of all owners of the mining claim must be included on the waiver form. Please correct the discrepancy as noted below:

Our records show receipt of small miner waiver form's received on September 1, 2017, for the 2018 assessment year. The waivers submitted were signed by Lisa Tucker as Power of Attorney (POA), for Jack Tucker and Betty Miranda, however, no notarized POA documents were provided giving Lisa Tucker the authority to sign on behalf of the two mining claim owners. A POA must always accompany each waiver document at the time of filing, and the execution date on the POA must be current within 3 years. If the POA documents are not readily available, the two mining claimants Jack Tucker and Betty Miranda can complete and sign the enclosed waiver form.

In order to correct the defect in the waiver, per 43 CFR 3835.93, you must provide this office with the requested information within 60 days of your receipt of this notice. If you are unable to provide this information, you have the option of paying the annual maintenance fee of \$155 per claim (\$155 per 20 acres for placer claims larger than 20 acres). If we do not receive the requested corrections or the maintenance fees within the 60 day time frame, the claim(s) will be declared forfeited and closed.

If additional information is required, please contact Pauline Brown at 602-417-9360. Please include your AMC serial number(s) on all correspondence.

Sincerely,



Lucas Lucero  
Deputy State Director  
Lands, Minerals and Energy Division

Enclosure(s)

**SENDER: COMPLETE THIS SECTION**

- Complete items 1, 2, and 3.
- Print your name and address on the reverse so that we can return the card to you.
- Attach this card to the back of the mailpiece, or on the front if space permits.

## 1. Article Addressed to:

LARRY and NOEY KNOLL  
 33900 S OLD BLACK CANYON HWY, #49  
 BLACK CANYON CITY, AZ 85324-9714  
 9200/PB/AMC420543; AMC425522;



9590 9402 2630 6336 1232 05

## 2. Article Number (Transfer from service label)

7017 0190 0000 4056 5010

**COMPLETE THIS SECTION ON DELIVERY**

## A. Signature

X

Noey Knoll

- 
- Agent
- 
- 
- Addressee

## B. Received by (Printed Name)

Noey Knoll

## C. Date of Delivery

1/12/18

D. Is delivery address different from item 1?  
If YES, enter delivery address below:

- 
- Yes
- 
- 
- No

## 3. Service Type


- 
- Adult Signature
- 
- 
- Adult Signature Restricted Delivery
- 
- 
- Certified Mail®
- 
- 
- Certified Mail Restricted Delivery
- 
- 
- Collect on Delivery
- 
- 
- Collect on Delivery Restricted Delivery
- 
- 
- Priority Mail Express®
- 
- 
- Registered Mail™
- 
- 
- Registered Mail Restricted Delivery
- 
- 
- Return Receipt for Merchandise
- 
- 
- Signature Confirmation™
- 
- 
- Signature Confirmation Restricted Delivery

Restricted Delivery

(over \$500)



USPS TRACKING#



First-Class Mail  
Postage & Fees Paid  
USPS  
Permit No. G-10

9590 9402 2630 18 1336 1232 05

United States  
Postal Service

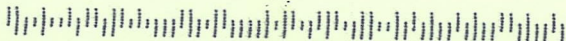
RECEIVED  
BUM AZ STATE OFF

2018 JAN 17 P 3

PHOENIX, ARIZONA

Sender: Please print your name, address, and ZIP+4® in this box®

U.S. DEPARTMENT OF THE INTERIOR  
BUREAU OF LAND MANAGEMENT  
ARIZONA STATE OFFICE  
ONE NORTH CENTRAL AVENUE, SUITE 800  
PHOENIX, AZ 85004-4427



**SENDER: COMPLETE THIS SECTION**

- Complete items 1, 2, and 3.
- Print your name and address on the reverse so that we can return the card to you.
- Attach this card to the back of the mailpiece, or on the front if space permits.

1. Article Addressed to:

LARRY and NOEY KNOLL  
33900 S OLD BLACK CANYON HWY, #49  
BLACK CANYON CITY, AZ 85324-9714  
9200/PB/AMC420543; AMC425522;



9590 9402 2630 6336 1232 05

2. Article Number (Transfer from service label)

7017 0190 0000 4056 5010

**COMPLETE THIS SECTION ON DELIVERY**

A. Signature

X *Noey Knoll*

- Agent
- Addressee

B. Received by (Printed Name)

*Noey Knoll*

C. Date of Delivery

*1/12/18*


- D. Is delivery address different from item 1?  Yes  
If YES, enter delivery address below:  No

3. Service Type

- Adult Signature
- Adult Signature Restricted Delivery
- Certified Mail®
- Certified Mail Restricted Delivery
- Collect on Delivery
- Collect on Delivery Restricted Delivery
- Priority Mail Express®
- Registered Mail™
- Registered Mail Restricted Delivery
- Return Receipt for Merchandise
- Signature Confirmation™
- Signature Confirmation Restricted Delivery

Restricted Delivery

USPS TRACKING #



First-Class Mail  
Postage & Fees Paid  
USPS  
Permit No. G-10

9590 9402 2530 4336 2232 05

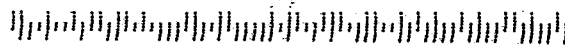
United States  
Postal Service

RECEIVED  
BLM AZ STATE OFFICE

Sender, please print your name, address, and ZIP+4® in this box\*

2018 JAN 17 P 8

PHOENIX, AZ  
U.S. DEPARTMENT OF THE INTERIOR  
BUREAU OF LAND MANAGEMENT  
ARIZONA STATE OFFICE  
ONE NORTH CENTRAL AVENUE, SUITE 800  
PHOENIX, AZ 85004-4427



Track Another Package X

Enter up to 35 tracking numbers separated by commas

Please enter a tracking number.

Track

Tracking Number: 70170190000040565010

Remove X

Expected Delivery on

FRIDAY

12 JANUARY 2018 by 8:00pm

Delivered

January 12, 2018 at 9:48 am  
DELIVERED, LEFT WITH INDIVIDUAL  
BLACK CANYON CITY, AZ 85324

Get Updates v

Text & Email Updates v

Tracking History ^

January 12, 2018, 9:48 am  
Delivered, Left with Individual  
BLACK CANYON CITY, AZ 85324  
Your item was delivered to an individual at the address at 9:48 am on January 12, 2018 in BLACK CANYON CITY, AZ 85324.

January 12, 2018, 7:48 am  
Out for Delivery  
BLACK CANYON CITY, AZ 85324

January 12, 2018, 7:38 am  
Sorting Complete  
BLACK CANYON CITY, AZ 85324

January 12, 2018, 7:24 am  
Arrived at Unit  
BLACK CANYON CITY, AZ 85324

January 11, 2018, 10:07 am  
Departed USPS Regional Facility  
PHOENIX AZ DISTRIBUTION CENTER

January 10, 2018, 9:40 pm  
Arrived at USPS Regional Facility  
PHOENIX AZ DISTRIBUTION CENTER

Product Information ^

Postal Product:

Features:  
Certified Mail™

See Less ^

Can't find what you're looking for?

Go to our FAQs (<http://faq.usps.com/?articleId=220900>) section to find answers to your tracking questions.





# United States Department of the Interior



BUREAU OF LAND MANAGEMENT  
Arizona State Office  
One North Central Avenue, Suite 800  
Phoenix, Arizona 85004-4427  
www.blm.gov/az/

JAN 10 2018

In Reply Refer To:  
3800 (9200) PB  
AMC425522

CERTIFIED MAIL - RETURN RECEIPT REQUESTED No. 7017 0190 0000 4056 6147

## NOTICE

RICHARD ROLSHEIM : This Notice Affects Those Claims  
2973 HARBOR BLVD # 793 : Shown in the Block Below.  
COSTA MESA, CA 92626-3912 :

---

AMC425525  
MEL'S GOLD

---

### Maintenance Fee Waiver Held for Rejection

This office received the Maintenance Fee Waiver Certification (waiver) for the above listed mining claim(s). The waiver is not properly completed and does not meet the annual filing requirements.

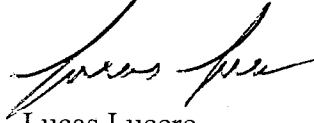
In accordance with 43 Code of Federal Regulations (CFR) 3835.10, the name, address, and original signatures of all owners of the mining claim must be included on the waiver form. Please correct the discrepancy as noted below:

Our records show receipt of a small miner waiver form received on September 1, 2017, for the 2018 assessment year. The submitted waiver was signed by Lisa Tucker as Power of Attorney (POA), for Jack Tucker, however, no notarized POA document was provided giving Lisa Tucker the authority to sign on behalf of the mining claim owner. A POA must always accompany each waiver document at the time of filing, and the execution date on the POA must be current within 3 years. If the POA document is not readily available, the mining claimant Jack Tucker can complete and sign the enclosed waiver form.

In order to correct the defect in the waiver, per 43 CFR 3835.93, you must provide this office with the requested information within 60 days of your receipt of this notice. If you are unable to provide this information, you have the option of paying the annual maintenance fee of \$155 per claim (\$155 per 20 acres for placer claims larger than 20 acres). If we do not receive the requested corrections or the maintenance fees within the 60 day time frame, the claim(s) will be declared forfeited and closed.

If additional information is required, please contact Pauline Brown at 602-417-9360. Please include your AMC serial number(s) on all correspondence.

Sincerely,



Lucas Lucero  
Deputy State Director  
Lands, Minerals and Energy Division

Enclosure(s)

**SENDER: COMPLETE THIS SECTION**

- Complete items 1, 2, and 3.
- Print your name and address on the reverse so that we can return the card to you.
- Attach this card to the back of the mailpiece, or on the front if space permits.

1. Article Addressed to:

RICHARD ROLSHEIM  
 2973 HARBOR BLVD # 793  
 COSTA MESA, CA 92626-3912  
 9200/PB/AMC425522



9590 9402 2630 6336 1233 42

2. Article Number (Transfer from service label)

7017 0190 0000 4056 6147

**COMPLETE THIS SECTION ON DELIVERY**

A. Signature

X

 Agent Addressee

B. Received by (Printed Name)

Brenda Balderas

C. Date of Delivery

1-13-18

D. Is delivery address different from item 1?

 Yes

If YES, enter delivery address below:

 No


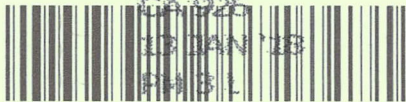
3. Service Type

- Adult Signature
- Adult Signature Restricted Delivery
- Certified Mail®
- Certified Mail Restricted Delivery
- Collect on Delivery
- Collect on Delivery Restricted Delivery
- Registered Mail
- Registered Mail Restricted Delivery

- Priority Mail Express®
- Registered Mail™
- Registered Mail Restricted Delivery
- Return Receipt for Merchandise
- Signature Confirmation™
- Signature Confirmation Restricted Delivery

(over \$500)

USPS TRACKING#



First-Class Mail  
Postage & Fees Paid  
USPS  
Permit No. G-10

9590 9402 2630 0336 1233 42

United States  
Postal Service

RECEIVED  
BLM AZ STATE OFFICE

2018 JAN 17 P 3:10

PHOENIX ARIZONA

Sender, Please print your name, address, and ZIP+4® in this box®

U.S. DEPARTMENT OF THE INTERIOR  
BUREAU OF LAND MANAGEMENT  
ARIZONA STATE OFFICE  
ONE NORTH CENTRAL AVENUE, SUITE 800  
PHOENIX, AZ 85004-4427







# United States Department of the Interior



BUREAU OF LAND MANAGEMENT

Arizona State Office

One North Central Avenue, Suite 800

Phoenix, Arizona 85004-4427

[www.blm.gov/az/](http://www.blm.gov/az/)

JAN 10 2018

In Reply Refer To:

3800 (9200) PB

AMC425522

CERTIFIED MAIL - RETURN RECEIPT REQUESTED No. 7017 0190 0000 4056 5119

## NOTICE

JUAN DURAN and JUDY SUTHERLAND	:	This Notice Affects Those Claims
2891 HORIZON HILLS DR	:	Shown in the Block Below.
PRESCOTT, AZ 86305-7110	:	

---

AMC425524  
HEAVEN'S BEAUTY

---

### Maintenance Fee Waiver Held for Rejection

This office received the Maintenance Fee Waiver Certification (waiver) for the above listed mining claim(s). The waiver is not properly completed and does not meet the annual filing requirements.

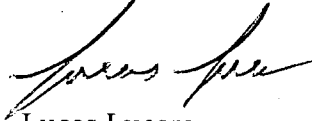
In accordance with 43 Code of Federal Regulations (CFR) 3835.10, the name, address, and original signatures of all owners of the mining claim must be included on the waiver form. Please correct the discrepancy as noted below:

Our records show receipt of a small miner waiver form received on September 1, 2017, for the 2018 assessment year. The submitted waiver was signed by Lisa Tucker as Power of Attorney (POA), for Jack Tucker, however, no notarized POA document was provided giving Lisa Tucker the authority to sign on behalf of the mining claim owner. A POA must always accompany each waiver document at the time of filing, and the execution date on the POA must be current within 3 years. If the POA document is not readily available, the mining claimant Jack Tucker can complete and sign the enclosed waiver form.

In order to correct the defect in the waiver, per 43 CFR 3835.93, you must provide this office with the requested information within 60 days of your receipt of this notice. If you are unable to provide this information, you have the option of paying the annual maintenance fee of \$155 per claim (\$155 per 20 acres for placer claims larger than 20 acres). If we do not receive the requested corrections or the maintenance fees within the 60 day time frame, the claim(s) will be declared forfeited and closed.

If additional information is required, please contact Pauline Brown at 602-417-9360. Please include your AMC serial number(s) on all correspondence.

Sincerely,

A handwritten signature in black ink, appearing to read "Lucas Lucero". The signature is fluid and cursive, with a long horizontal stroke at the end.

Lucas Lucero  
Deputy State Director  
Lands, Minerals and Energy Division

Enclosure(s)

**SENDER: COMPLETE THIS SECTION**

- Complete items 1, 2, and 3.
- Print your name and address on the reverse so that we can return the card to you.
- Attach this card to the back of the mailpiece, or on the front if space permits.

1. Article Addressed to:

JUAN DURAN and JUDY SUTHERLAND  
 2891 HORIZON HILLS DR  
 PRESCOTT, AZ 86305-7110  
 9200/PB/AMC425522



9590 9402 1932 6123 9409 69

2. Article Number (Transfer from service label)

7017 0190 0000 4056 5119

**COMPLETE THIS SECTION ON DELIVERY**

A. Signature

*Judy A. Sutherland*  Agent  
 Addressee

B. Received by (Printed Name)


JUDY SUTHERLAND  C. Date of Delivery  
 1/13/12

D. Is delivery address different from item 1?  Yes  
 If YES, enter delivery address below:  No

3. Service Type

- |  |   |
|--|---|
| <input type="checkbox"/> Adult Signature                                   | <input type="checkbox"/> Priority Mail Express®                     |
| <input type="checkbox"/> Adult Signature Restricted Delivery               | <input type="checkbox"/> Registered Mail™                           |
| <input checked="" type="checkbox"/> Certified Mail®                        | <input type="checkbox"/> Registered Mail Restricted Delivery        |
| <input type="checkbox"/> Certified Mail Restricted Delivery                | <input type="checkbox"/> Return Receipt for Merchandise             |
| <input type="checkbox"/> Collect on Delivery                               | <input type="checkbox"/> Signature Confirmation™                    |
| <input type="checkbox"/> Collect on Delivery Restricted Delivery           | <input type="checkbox"/> Signature Confirmation Restricted Delivery |
| <input type="checkbox"/> Registered Mail™ Restricted Delivery              |   |
| <input type="checkbox"/> Registered Mail™ Restricted Delivery (over \$500) |   |

USPS TRACKING #



First-Class Mail  
Postage & Fees Paid  
USPS  
Permit No. G-10

9590 9402 1932 6123 9409 69

United States  
Postal Service

RECEIVED  
BLM AZ STATE OFFICE

2018 JAN 11 P 3:08

PHOENIX ARIZONA

• Sender, Please print your name, address, and ZIP+4® in this box•

U.S. DEPARTMENT OF THE INTERIOR  
BUREAU OF LAND MANAGEMENT  
ARIZONA STATE OFFICE  
ONE NORTH CENTRAL AVENUE, SUITE 800  
PHOENIX, AZ 85004-4427







# United States Department of the Interior



BUREAU OF LAND MANAGEMENT

Arizona State Office

One North Central Avenue, Suite 800

Phoenix, Arizona 85004-4427

www.blm.gov/az/

DEC 28 2017

In Reply Refer To:  
3800 (9200) AT  
AMC425522

CERTIFIED MAIL - RETURN RECEIPT REQUESTED No. 7017 0660 0000 3024 2246

## DECISION

PAULA VAN ZILE, DAVID VAN ZILE  
20340 PINTO RD  
CALDWELL, ID 83607

This decision affects those claims  
shown in the block below:

---

AMC425523  
DAVE'S DIGGINS

---

### MINING CLAIMS DECLARED FORFEIT

The mining claims listed above have been declared forfeit for failure to file the required maintenance fee payment or submit an acceptable small miner's maintenance fee waiver (waiver).

Claimants are required to pay an annual non-refundable maintenance fee of \$155 per 20 acres or portion thereof, or submit a waiver, on or before September 1 of each year. These requirements were established by 30 (United States Code) 28f-1, as amended, and 43 Code of Federal Regulations (CFR) 3834 and 3835.

Our records show receipt of small miner's waivers received on July 26 and August 9, 2016, for the 2017 assessment year, for the claims listed above, however, there were defects on the waivers and they were not acceptable as submitted. A Notice was mailed to the above address (and to all of the owners of these mining claims) by certified mail on May 25, 2017, requiring that, due to the death of David Ringquist on October 19, 2015, a signature from the executor of the estate of Mr. Ringquist was required on all of the waivers, along with proof of their authority to sign on his behalf. The corrected documents were required to be filed within 60 days of the date the Notice was either received or returned to this office unclaimed or undeliverable. The 60 day timeframe allowed has expired and no corrections have been received. Therefore, the claims are forfeited.

### Reclamation Requirements

This decision does not relieve you of the liability for reclamation of all areas disturbed by your activities on lands covered by the subject mining claim(s) and/or site(s). After you complete the reclamation, you must notify the authorized officer of the appropriate surface managing agency so that the authorized officer may conduct a final site inspection and determine whether you may be released from liability.

If you fail to reclaim the land to the satisfaction of the authorized officer, the surface management agency may cite you for noncompliance under its surface management regulations.

For land administered by the Bureau of Land Management (BLM), if you fail to reclaim the land to the satisfaction of the authorized officer as required in 43 CFR Subpart 3809, the BLM will issue an order of noncompliance under 43 CFR 3809.601(a). If you fail to comply with the noncompliance order, the BLM may take further action under 43 CFR 3809.604. Failure to conduct reclamation is a prohibited act that may subject you to criminal penalties. See 43 CFR 3809.605(h) and 43 CFR 3809.700.

### Appeal Procedures

This decision may be appealed to the Interior Board of Land Appeals, Office of the Secretary, in accordance with the regulations contained in 43 CFR, Part 4, and the enclosed Form 1842-1. If an appeal is taken, your notice of appeal must be filed in this office (at the above address) within 30 days from receipt of this decision. The appellant has the burden of showing that the decision appealed from is in error.

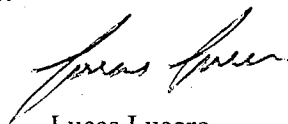
If you wish to file a petition pursuant to regulation 43 CFR 4.21 (58 FR 4939, January 19, 1993) for a stay of the effectiveness of this decision during the time that your appeal is being reviewed by the Board, the petition for a stay must accompany your notice of appeal. A petition for a stay is required to show sufficient justification based on the standards listed below. Copies of the notice of appeal and petition for a stay **must** also be submitted to each party named in this decision and to the Interior Board of Land Appeals and to the appropriate Office of the Solicitor (see 43 CFR 4.413) at the same time the original documents are filed with this office. If you request a stay, you have the burden of proof to demonstrate that a stay should be granted.

### Standards for Obtaining a Stay

Except as otherwise provided by law or other pertinent regulation, a petition for a stay of a decision pending appeal shall show sufficient justification based on the following standards:

- 1) The relative harm to the parties if the stay is granted or denied,
- 2) The likelihood of the appellant's success on the merits,
- 3) The likelihood of immediate and irreparable harm if the stay is not granted, and
- 4) Whether the public interest favors granting the stay.

If additional information is required, please contact Amy Thrower at 602-417-9334. Please include your AMC serial number(s) on all correspondence.



Lucas Lucero  
Deputy State Director  
Lands, Minerals and Energy Division

Enclosure

**SENDER: COMPLETE THIS SECTION**

- Complete items 1, 2, and 3.
- Print your name and address on the reverse so that we can return the card to you.
- Attach this card to the back of the mailpiece, or on the front if space permits.

1. Article Addressed to:

PAULA & DAVID VAN ZILE  
 20340 PINTO RD  
 CALDWELL, ID 83607  
 920 AT/AMC425522



9590 9402 2630 6336 1287 24

*(Transfer from service label)*

7017 0660 0000 3024 2246

**COMPLETE THIS SECTION ON DELIVERY**

A. Signature

**X**

David VanZile

 Agent Addressee

B. Received by (Printed Name)

DAVID VANZILE

C. Date of Delivery

1-6-18

D. Is delivery address different from item 1?  Yes

If YES, enter delivery address below:

 No

3. Service Type

- Adult Signature
- Adult Signature Restricted Delivery
- Certified Mail®
- Certified Mail Restricted Delivery
- Collect on Delivery
- Collect on Delivery Restricted Delivery
- Insured Mail

 Priority Mail Express® Registered Mail™ Registered Mail Restricted Delivery Return Receipt for Merchandise Signature Confirmation™ Signature Confirmation

Restricted Delivery

Mail Restricted Delivery

(300)

USPS TRACKING #



9590 9402 2630 6336 1237 24

First-Class Mail  
Postage & Fees Paid  
USPS  
Permit No. G-10

United States  
Postal Service


• Sender: Please print your name, address, and ZIP+4® in this box •

U.S. DEPARTMENT OF THE INTERIOR  
BUREAU OF LAND MANAGEMENT  
ARIZONA STATE OFFICE  
ONE NORTH CENTRAL AVENUE, SUITE 800  
PHOENIX, AZ 85004-4427

RECEIVED  
BLM AZ STATE OFFICE

2018 JAN 10 P 2:21

PHOENIX, ARIZONA







# United States Department of the Interior



BUREAU OF LAND MANAGEMENT  
Arizona State Office  
One North Central Avenue, Suite 800  
Phoenix, Arizona 85004-4427  
www.blm.gov/az/

DEC 28 2017

In Reply Refer To:

3800 (9200) AT

AMC420543, AMC420718, AMC425522

CERTIFIED MAIL - RETURN RECEIPT REQUESTED No. 7017 0660 0000 3024 2178

## DECISION

CHUCK WINTERS

PO BOX 726

CONGRESS, AZ 85332

PEGGY WINTERS :

:

:

This decision affects those claims

shown in the block below:

---

AMC420543, AMC420545, AMC420546, AMC420718, AMC425523

LISA HOPE, TIN CUP, LUCKY STRIKE, LISA HOPE #2, DAVE'S DIGGINS

---

### MINING CLAIMS DECLARED FORFEIT

The mining claims listed above have been declared forfeit for failure to file the required maintenance fee payment or submit an acceptable small miner's maintenance fee waiver (waiver).

Claimants are required to pay an annual non-refundable maintenance fee of \$155 per 20 acres or portion thereof, or submit a waiver, on or before September 1 of each year. These requirements were established by 30 (United States Code) 28f-1, as amended, and 43 Code of Federal Regulations (CFR) 3834 and 3835.

Our records show receipt of small miner's waivers received on July 26 and August 9, 2016, for the 2017 assessment year, for the claims listed above, however, there were defects on the waivers and they were not acceptable as submitted. A Notice was mailed to the above address (and to all of the owners of these mining claims) by certified mail on May 25, 2017, requiring that, due to the death of David Ringquist on October 19, 2015, a signature from the executor of the estate of Mr. Ringquist was required on all of the waivers, along with proof of their authority to sign on his behalf. The corrected documents were required to be filed within 60 days of the date the Notice was either received or returned to this office unclaimed or undeliverable. The 60 day timeframe allowed has expired and no corrections have been received.

Therefore, the claims are forfeited.

### Reclamation Requirements

This decision does not relieve you of the liability for reclamation of all areas disturbed by your activities on lands covered by the subject mining claim(s) and/or site(s). After you complete the reclamation, you must notify the authorized officer of the appropriate surface managing agency so that the authorized officer may conduct a final site inspection and determine whether you may be released from liability.

If you fail to reclaim the land to the satisfaction of the authorized officer, the surface management agency may cite you for noncompliance under its surface management regulations.

For land administered by the Bureau of Land Management (BLM), if you fail to reclaim the land to the satisfaction of the authorized officer as required in 43 CFR Subpart 3809, the BLM will issue an order of noncompliance under 43 CFR 3809.601(a). If you fail to comply with the noncompliance order, the BLM may take further action under 43 CFR 3809.604. Failure to conduct reclamation is a prohibited act that may subject you to criminal penalties. See 43 CFR 3809.605(h) and 43 CFR 3809.700.

### Appeal Procedures

This decision may be appealed to the Interior Board of Land Appeals, Office of the Secretary, in accordance with the regulations contained in 43 CFR, Part 4, and the enclosed Form 1842-1. If an appeal is taken, your notice of appeal must be filed in this office (at the above address) within 30 days from receipt of this decision. The appellant has the burden of showing that the decision appealed from is in error.

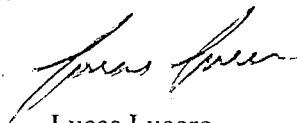
If you wish to file a petition pursuant to regulation 43 CFR 4.21 (58 FR 4939, January 19, 1993) for a stay of the effectiveness of this decision during the time that your appeal is being reviewed by the Board, the petition for a stay must accompany your notice of appeal. A petition for a stay is required to show sufficient justification based on the standards listed below. Copies of the notice of appeal and petition for a stay **must** also be submitted to each party named in this decision and to the Interior Board of Land Appeals and to the appropriate Office of the Solicitor (see 43 CFR 4.413) at the same time the original documents are filed with this office. If you request a stay, you have the burden of proof to demonstrate that a stay should be granted.

### Standards for Obtaining a Stay

Except as otherwise provided by law or other pertinent regulation, a petition for a stay of a decision pending appeal shall show sufficient justification based on the following standards:

- 1) The relative harm to the parties if the stay is granted or denied,
- 2) The likelihood of the appellant's success on the merits,
- 3) The likelihood of immediate and irreparable harm if the stay is not granted, and
- 4) Whether the public interest favors granting the stay.

If additional information is required, please contact Amy Thrower at 602-417-9334. Please include your AMC serial number(s) on all correspondence.



Lucas Lucero  
Deputy State Director  
Lands, Minerals and Energy Division

Enclosure

**SENDER: COMPLETE THIS SECTION**

- Complete items 1, 2, and 3.
- Print your name and address on the reverse so that we can return the card to you.
- Attach this card to the back of the mailpiece, or on the front if space permits.

1. Article Addressed to:

C & P Winters  
 P.O. B. 1213  
 Selome Az 85348-1213



9590 9402 2528 6306 1292 02

2. Article Number (Transfer from service label)

70170660000030242170

**COMPLETE THIS SECTION ON DELIVERY**

A. Signature

X *[Signature]* 1-9-18  Agent  
 Addressee

B. Received by (Printed Name)

*Mrs H Winters*

C. Date of Delivery

*1-9-18*

D. Is delivery address different from item 1?  Yes  
 If YES, enter delivery address below:  No

3. Service Type

- |  |   |
|--|---|
| <input type="checkbox"/> Adult Signature                               | <input type="checkbox"/> Priority Mail Express®                     |
| <input type="checkbox"/> Adult Signature Restricted Delivery           | <input type="checkbox"/> Registered Mail™                           |
| <input type="checkbox"/> Certified Mail®                               | <input type="checkbox"/> Registered Mail Restricted Delivery        |
| <input type="checkbox"/> Certified Mail Restricted Delivery            | <input type="checkbox"/> Return Receipt for Merchandise             |
| <input type="checkbox"/> Collect on Delivery                           | <input type="checkbox"/> Signature Confirmation™                    |
| <input type="checkbox"/> Collect on Delivery Restricted Delivery       | <input type="checkbox"/> Signature Confirmation Restricted Delivery |
| <input type="checkbox"/> Insured Mail                                  |   |
| <input type="checkbox"/> Insured Mail Restricted Delivery (over \$500) |   |

USPS TRACKING #



First-Class Mail  
Postage & Fees Paid  
USPS  
Permit No. G-10

9590 9402 2528 1306 1292 02

United States  
Postal Service

RECEIVED  
BLM AZ STATE OFF

• Sender: Please print your name, address, and ZIP+4® in this box •

US Dep. of Interior  
One North Central Av. Suite 800  
Phoenix AZ 85004-4427

2010 JAN 11

PHOENIX, ARIZONA





**SENDER: COMPLETE THIS SECTION**

- Complete items 1, 2, and 3.
- Print your name and address on the reverse so that we can return the card to you.
- Attach this card to the back of the mailpiece, or on the front if space permits.

1. Article Addressed to:

CHUCK & PEGGY WINTERS  
 PO BOX 726  
 CONGRESS, AZ 85332  
 920 AT/AMC420543, AMC420718,  
 AMC425522



9590 9402 2630 6336 1237 93

2. Article Number (Transfer from service label)

7017 0660 0000 3024 2178

**COMPLETE THIS SECTION ON DELIVERY**

A. Signature

X

- 
- Agent
- 
- 
- Addressee

B. Received by (*Printed Name*)

C. Date of Delivery

 D. Is delivery address different from item 1?  Yes  
 If YES, enter delivery address below:  No

3. Service Type

- |  |   |
|--|---|
| <input type="checkbox"/> Adult Signature                         | <input type="checkbox"/> Priority Mail Express®                     |
| <input type="checkbox"/> Adult Signature Restricted Delivery     | <input type="checkbox"/> Registered Mail™                           |
| <input checked="" type="checkbox"/> Certified Mail®              | <input type="checkbox"/> Registered Mail Restricted Delivery        |
| <input type="checkbox"/> Certified Mail Restricted Delivery      | <input type="checkbox"/> Return Receipt for Merchandise             |
| <input type="checkbox"/> Collect on Delivery                     | <input type="checkbox"/> Signature Confirmation™                    |
| <input type="checkbox"/> Collect on Delivery Restricted Delivery | <input type="checkbox"/> Signature Confirmation Restricted Delivery |
| <input type="checkbox"/> Mail                                    |   |
| <input type="checkbox"/> Mail Restricted Delivery                |   |

(PSN 7530-02-000-9053)

USPS TRACKING #



First-Class Mail  
Postage & Fees Paid  
USPS  
Permit No. G-10

9590 9402 2630 7336 237 93

United States  
Postal Service

RECEIVED  
BLM AZ STATE OFFICE

2018 JAN 10 AM 7:04

PHOENIX ARIZONA

• Sender: Please print your name, address, and ZIP+4® in this box•

U.S. DEPARTMENT OF THE INTERIOR  
BUREAU OF LAND MANAGEMENT  
ARIZONA STATE OFFICE  
ONE NORTH CENTRAL AVENUE, SUITE 800  
PHOENIX, AZ 85004-4427

# USPS Tracking®

FAQs (<http://faq.usps.com/?articleId=220900>)

## Track Another Package +

**Tracking Number:** 70170660000030242178

Remove

Your item was delivered at 9:19 am on January 9, 2018 in SALOME, AZ 85348.

### Delivered

January 9, 2018 at 9:19 am  
DELIVERED  
SALOME, AZ 85348

**Get Updates**

---

**Text & Email Updates**

---

**Tracking History**

---

**Product Information**

---

**See Less**

### Can't find what you're looking for?

Go to our **FAQs** (<http://faq.usps.com/?articleId=220900>) section to find answers to your tracking questions.

**SENDER: COMPLETE THIS SECTION**

- Complete items 1, 2, and 3.
- Print your name and address on the reverse so that we can return the card to you.
- Attach this card to the back of the mailpiece, or on the front if space permits.

1. Article Addressed to:

JACK TUCKER  
 PO BOX 265  
 WICKENBURG, AZ 85358-0265  
 920 AT/AMC425522



9590 9402 2630 6336 1237 17

2. Article Number (Transfer from service label)

7017 0660 0000 3024 2253

**COMPLETE THIS SECTION ON DELIVERY**


A. Signature

X

 Agent Addressee

B. Received by (Printed Name)

C. Date of Delivery

 D. Is delivery address different from item 1?  Yes  
 If YES, enter delivery address below:  No


3. Service Type

- Adult Signature
- Adult Signature Restricted Delivery
- Certified Mail®
- Certified Mail Restricted Delivery
- Collect on Delivery
- Collect on Delivery Restricted Delivery
- Insured Mail
- Registered Mail Restricted Delivery (\$500)
- Priority Mail Express®
- Registered Mail™
- Registered Mail Restricted Delivery
- Return Receipt for Merchandise
- Signature Confirmation™
- Signature Confirmation Restricted Delivery



USPS TRACKING #



First-Class Mail  
Postage & Fees Paid  
USPS  
Permit No. G-10

9590 9402 2630 6336 1237 17

United States  
Postal Service


RECEIVED  
BLM AZ STATE OFFICE

2018 JAN -9 A 9:12

PHOENIX, ARIZONA

• Sender: Please print your name, address, and ZIP+4® in this box •

U.S. DEPARTMENT OF THE INTERIOR  
BUREAU OF LAND MANAGEMENT  
ARIZONA STATE OFFICE  
ONE NORTH CENTRAL AVENUE, SUITE 800  
PHOENIX, AZ 85004-4427





# United States Department of the Interior

BUREAU OF LAND MANAGEMENT

Arizona State Office

One North Central Avenue, Suite 800

Phoenix, Arizona 85004-4427

www.blm.gov/az/



DEC 28 2017

In Reply Refer To:  
3800 (9200) AT  
AMC425522

CERTIFIED MAIL - RETURN RECEIPT REQUESTED No. 7017 0660 0000 3024 2253

## DECISION

JACK TUCKER	:	This decision affects those claims
PO BOX 265	:	shown in the block below:
WICKENBURG, AZ 85358-0265	:	

---

AMC425523  
DAVE'S DIGGINS

---

### MINING CLAIMS DECLARED FORFEIT

The mining claims listed above have been declared forfeit for failure to file the required maintenance fee payment or submit an acceptable small miner's maintenance fee waiver (waiver).

Claimants are required to pay an annual non-refundable maintenance fee of \$155 per 20 acres or portion thereof, or submit a waiver, on or before September 1 of each year. These requirements were established by 30 (United States Code) 28f-1, as amended, and 43 Code of Federal Regulations (CFR) 3834 and 3835.

Our records show receipt of small miner's waivers received on July 26 and August 9, 2016, for the 2017 assessment year, for the claims listed above, however, there were defects on the waivers and they were not acceptable as submitted. A Notice was mailed to the above address (and to all of the owners of these mining claims) by certified mail on May 25, 2017, requiring that, due to the death of David Ringquist on October 19, 2015, a signature from the executor of the estate of Mr. Ringquists was required on all of the waivers, along with proof of their authority to sign on his behalf. The corrected documents were required to be filed within 60 days of the date the Notice was either received or returned to this office unclaimed or undeliverable. The 60 day timeframe allowed has expired and no corrections have been received. Therefore, the claims are forfeited.

### Reclamation Requirements

This decision does not relieve you of the liability for reclamation of all areas disturbed by your activities on lands covered by the subject mining claim(s) and/or site(s). After you complete the reclamation, you must notify the authorized officer of the appropriate surface managing agency so that the authorized officer may conduct a final site inspection and determine whether you may be released from liability.

If you fail to reclaim the land to the satisfaction of the authorized officer, the surface management agency may cite you for noncompliance under its surface management regulations.

For land administered by the Bureau of Land Management (BLM), if you fail to reclaim the land to the satisfaction of the authorized officer as required in 43 CFR Subpart 3809, the BLM will issue an order of noncompliance under 43 CFR 3809.601(a). If you fail to comply with the noncompliance order, the BLM may take further action under 43 CFR 3809.604. Failure to conduct reclamation is a prohibited act that may subject you to criminal penalties. See 43 CFR 3809.605(h) and 43 CFR 3809.700.

### Appeal Procedures

This decision may be appealed to the Interior Board of Land Appeals, Office of the Secretary, in accordance with the regulations contained in 43 CFR, Part 4, and the enclosed Form 1842-1. If an appeal is taken, your notice of appeal must be filed in this office (at the above address) within 30 days from receipt of this decision. The appellant has the burden of showing that the decision appealed from is in error.

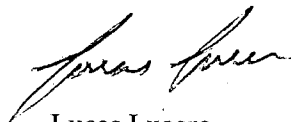
If you wish to file a petition pursuant to regulation 43 CFR 4.21 (58 FR 4939, January 19, 1993) for a stay of the effectiveness of this decision during the time that your appeal is being reviewed by the Board, the petition for a stay must accompany your notice of appeal. A petition for a stay is required to show sufficient justification based on the standards listed below. Copies of the notice of appeal and petition for a stay **must** also be submitted to each party named in this decision and to the Interior Board of Land Appeals and to the appropriate Office of the Solicitor (see 43 CFR 4.413) at the same time the original documents are filed with this office. If you request a stay, you have the burden of proof to demonstrate that a stay should be granted.

### Standards for Obtaining a Stay

Except as otherwise provided by law or other pertinent regulation, a petition for a stay of a decision pending appeal shall show sufficient justification based on the following standards:

- 1) The relative harm to the parties if the stay is granted or denied,
- 2) The likelihood of the appellant's success on the merits,
- 3) The likelihood of immediate and irreparable harm if the stay is not granted, and
- 4) Whether the public interest favors granting the stay.

If additional information is required, please contact Amy Thrower at 602-417-9334. Please include your AMC serial number(s) on all correspondence.



Lucas Lucero  
Deputy State Director  
Lands, Minerals and Energy Division

Enclosure



# United States Department of the Interior



BUREAU OF LAND MANAGEMENT

Arizona State Office

One North Central Avenue, Suite 800

Phoenix, Arizona 85004-4427

www.blm.gov/az/

DEC 28 2017

In Reply Refer To:

3800 (9200) AT

AMC420543, AMC420718, AMC425522

CERTIFIED MAIL - RETURN RECEIPT REQUESTED No. 7017 0660 0000 3024 2154

## DECISION

JOANNE RINGQUIST	:	This decision affects those claims
PO BOX 419	:	shown in the block below:
CONGRESS, AZ 85332-0419	:	

---

AMC420543, AMC420545, AMC420546, AMC420718, AMC425523

LISA HOPE, TIN CUP, LUCKY STRIKE, LISA HOPE #2, DAVE'S DIGGINS

---

### MINING CLAIMS DECLARED FORFEIT

The mining claims listed above have been declared forfeit for failure to file the required maintenance fee payment or submit an acceptable small miner's maintenance fee waiver (waiver).

Claimants are required to pay an annual non-refundable maintenance fee of \$155 per 20 acres or portion thereof, or submit a waiver, on or before September 1 of each year. These requirements were established by 30 (United States Code) 28f-l, as amended, and 43 Code of Federal Regulations (CFR) 3834 and 3835.

Our records show receipt of small miner's waivers received on July 26 and August 9, 2016, for the 2017 assessment year, for the claims listed above, however, there were defects on the waivers and they were not acceptable as submitted. A Notice was mailed to the above address (and to all of the owners of these mining claims) by certified mail on May 25, 2017, requiring that, due to the death of David Ringquist on October 19, 2015, a signature from the executor of the estate of Mr. Ringquists was required on all of the waivers, along with proof of their authority to sign on his behalf. The corrected documents were required to be filed within 60 days of the date the Notice was either received or returned to this office unclaimed or undeliverable. The 60 day timeframe allowed has expired and no corrections have been received. Therefore, the claims are forfeited.

### Reclamation Requirements

This decision does not relieve you of the liability for reclamation of all areas disturbed by your activities on lands covered by the subject mining claim(s) and/or site(s). After you complete the reclamation, you must notify the authorized officer of the appropriate surface managing agency so that the authorized officer may conduct a final site inspection and determine whether you may be released from liability.



If you fail to reclaim the land to the satisfaction of the authorized officer, the surface management agency may cite you for noncompliance under its surface management regulations.

For land administered by the Bureau of Land Management (BLM), if you fail to reclaim the land to the satisfaction of the authorized officer as required in 43 CFR Subpart 3809, the BLM will issue an order of noncompliance under 43 CFR 3809.601(a). If you fail to comply with the noncompliance order, the BLM may take further action under 43 CFR 3809.604. Failure to conduct reclamation is a prohibited act that may subject you to criminal penalties. See 43 CFR 3809.605(h) and 43 CFR 3809.700.

### Appeal Procedures

This decision may be appealed to the Interior Board of Land Appeals, Office of the Secretary, in accordance with the regulations contained in 43 CFR, Part 4, and the enclosed Form 1842-1. If an appeal is taken, your notice of appeal must be filed in this office (at the above address) within 30 days from receipt of this decision. The appellant has the burden of showing that the decision appealed from is in error.

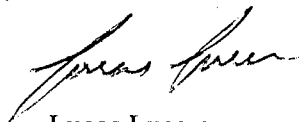
If you wish to file a petition pursuant to regulation 43 CFR 4.21 (58 FR 4939, January 19, 1993) for a stay of the effectiveness of this decision during the time that your appeal is being reviewed by the Board, the petition for a stay must accompany your notice of appeal. A petition for a stay is required to show sufficient justification based on the standards listed below. Copies of the notice of appeal and petition for a stay **must** also be submitted to each party named in this decision and to the Interior Board of Land Appeals and to the appropriate Office of the Solicitor (see 43 CFR 4.413) at the same time the original documents are filed with this office. If you request a stay, you have the burden of proof to demonstrate that a stay should be granted.

### Standards for Obtaining a Stay

Except as otherwise provided by law or other pertinent regulation, a petition for a stay of a decision pending appeal shall show sufficient justification based on the following standards:

- 1) The relative harm to the parties if the stay is granted or denied,
- 2) The likelihood of the appellant's success on the merits,
- 3) The likelihood of immediate and irreparable harm if the stay is not granted, and
- 4) Whether the public interest favors granting the stay.


If additional information is required, please contact Amy Thrower at 602-417-9334. Please include your AMC serial number(s) on all correspondence.



Lucas Lucero  
Deputy State Director  
Lands, Minerals and Energy Division

Enclosure

UNITED STATES  
DEPARTMENT OF THE INTERIOR  
Bureau of Land Management  
Arizona State Office  
One North Central Avenue, Suite 800  
Phoenix, Arizona 85004-4427



7017 0660 0000 3024 2154

neopost  
01/02/2018  
US POSTAGE

FIRST-CLASS  
\$06.  
US OFFICIAL  
\$300 Pc  
For Privat  
ZIP 85  
041L111



OFFICIAL BUSINESS  
PENALTY FOR PRIVATE USE \$300

RECEIVED  
ELM AZ STATE OFFICE  
2018 JAN -9 A  
AT 920  
PHOENIX ARIZONA  
1/18

JOANNE RINGQUIST  
PO BOX 419  
CONGRESS, AZ 85332-0419

850 NFE 1 816C0001/0  
FORWARD TIME EXP RTN TO SEND  
RINGQUIST MARY JOANNE  
372 GOLFCREST DR SE  
CONYERS GA 30094-3642  
RETURN TO SENDER

85004-4427 FWD



# United States Department of the Interior



BUREAU OF LAND MANAGEMENT

Arizona State Office

One North Central Avenue, Suite 800

Phoenix, Arizona 85004-4427

[www.blm.gov/az/](http://www.blm.gov/az/)

MAY 25 2017

In Reply Refer To:

3800 (9200) RE

AMC420543 AMC420718 AMC425522

CERTIFIED MAIL – RETURN RECEIPT REQUESTED 7014 2870 0000 1115 9992

## NOTICE

JOANNE RINGQUIST

PO BOX 419

CONGRESS, AZ 85332-0419

---

LISA HOPE, TIN CUP, LUCKY STRIKE, LISA HOPE #2, CONFUSION, DAVE'S DIGGINS  
AMC420543, AMC420545, AMC420546, AMC420718, AMC425522, AMC425523

---

### Maintenance Fee Waiver Held for Rejection

This office received the Maintenance Fee Waiver Certification (waiver) for the above listed mining claim(s). The waiver is not properly completed and does not meet the annual filing requirements.

In accordance with 43 Code of Federal Regulations (CFR) 3835.10, the name, address, and original signatures of all owners of the mining claim must be included on the waiver form. Please correct the discrepancy as noted below:

The above listed claims have one or both of the following deficiencies:

- 1) The power of attorney filed on May 26, 2016, from David Ringquist to Lisa Tucker is no longer valid due to Mr. Ringquist passing dated October 19, 2015. Powers of attorney are void upon death of the grantor. The executor for Mr. Ringquist can sign the waiver on his behalf. Proof of executorship is required. Also, a deceased claimant must be removed from the mining claim by the following assessment year. This can be initiated by the executor for the Mr. Ringquist's estate.
- 2) The power of attorney filed has expired for each of the following claimants:  
Travis Riele, Dennis Miranda, Peggy Winters and Chuck Winters

In order to correct the defect in the waiver, per 43 CFR 3835.93, you must provide this office with the requested information within 60 days of your receipt of this notice. If you are unable to provide this information, you have the option of paying the annual maintenance fee of \$155 per claim (\$155 per 20 acres for placer claims larger than 20 acres). If we do not receive the requested corrections or the maintenance fees within the 60 day time frame, the claim(s) will be declared forfeited and closed.

Please include your AMC serial number on all correspondence. If additional information is required, please contact Rod Ebert at 602-417-9397.



Lucas Lucero  
Deputy State Director  
Lands, Minerals and Energy Division

Enclosure(s)







# United States Department of the Interior



BUREAU OF LAND MANAGEMENT  
Arizona State Office  
One North Central Avenue, Suite 800  
Phoenix, Arizona 85004-4427  
www.blm.gov/az/

MAY 25 2017

In Reply Refer To:

3800 (9200) RE

AMC420543 AMC420718 AMC425522

CERTIFIED MAIL – RETURN RECEIPT REQUESTED 7014 2870 0000 1116 1704

## NOTICE

LARRY KNOLL  
NOEY KNOLL  
30901 MURRIETA RD  
MENIFEE, CA 92584-8491

---

LISA HOPE, TIN CUP, LUCKY STRIKE, LISA HOPE #2, CONFUSION, DAVE'S DIGGINS  
AMC420543, AMC420545, AMC420546, AMC420718, AMC425522, AMC425523

---

### Maintenance Fee Waiver Held for Rejection

This office received the Maintenance Fee Waiver Certification (waiver) for the above listed mining claim(s). The waiver is not properly completed and does not meet the annual filing requirements.

In accordance with 43 Code of Federal Regulations (CFR) 3835.10, the name, address, and original signatures of all owners of the mining claim must be included on the waiver form. Please correct the discrepancy as noted below:

The above listed claims have one or both of the following deficiencies:

- 1) The power of attorney filed on May 26, 2016, from David Ringquist to Lisa Tucker is no longer valid due to Mr. Ringquist passing dated October 19, 2015. Powers of attorney are void upon death of the grantor. The executor for Mr. Ringquist can sign the waiver on his behalf. Proof of executorship is required. Also, a deceased claimant must be removed from the mining claim by the following assessment year. This can be initiated by the executor for the Mr. Ringquist's estate.
- 2) The power of attorney filed has expired for each of the following claimants:  
Travis Riele, Dennis Miranda, Peggy Winters and Chuck Winters

In order to correct the defect in the waiver, per 43 CFR 3835.93, you must provide this office with the requested information within 60 days of your receipt of this notice. If you are unable to provide this information, you have the option of paying the annual maintenance fee of \$155 per claim (\$155 per 20 acres for placer claims larger than 20 acres). If we do not receive the requested corrections or the maintenance fees within the 60 day time frame, the claim(s) will be declared forfeited and closed.

Please include your AMC serial number on all correspondence. If additional information is required, please contact Rod Ebert at 602-417-9397.



Lucas Lucero  
Deputy State Director  
Lands, Minerals and Energy Division

Enclosure(s)



UNC  
 8500442700 \*0514-09739-27-02  
 BC: 8500442700  
 RETURN TO SENDER  
 UNCLAIMED  
 UNABLE TO FORWARD  
 911 DE 1  
 NIXIE  
 0006/21/17

Handwritten notes:  
 18-03-18  
 N/L  
 SHS

RECEIVED  
 JUN 26 2:46 PM '17  
 PHOENIX, ARIZONA

Handwritten mark: a stylized 'e' or '9'.


LARRY KNOLL  
 NOEY KNOLL  
 30901 MURRIETA RD  
 MENIFEE CA 92584-8491

UNITED STATES  
 DEPARTMENT OF THE INTERIOR  
 Bureau of Land Management  
 Arizona State Office  
 One North Central Avenue, Suite 800  
 Phoenix, Arizona 85004-4427  
 OFFICIAL BUSINESS  
 PENALTY FOR PRIVATE USE \$300

FIRST-CLASS MAIL  
 \$06.77<sup>9</sup>  
 us OFFICIAL MAIL  
 \$300 Penalty  
 For Private Use  
 ZIP 85004  
 041L11101433

neopost  
 05/26/2017  
 US POSTAGE

7014 2870 0000 1116 1704



CERTIFIED MAIL®

PLACE STICKER AT TOP OF ENVELOPE TO THE RIGHT OF THE RETURN ADDRESS, FOLD AT DOTTED LINE

SENDER: COMPLETE THIS SECTION	COMPLETE THIS SECTION ON DELIVERY														
<ul style="list-style-type: none"> <li>Complete items 1, 2, and 3.</li> <li>Print your name and address on the reverse so that we can return the card to you.</li> <li>Attach this card to the back of the mailpiece, or on the front if space permits.</li> </ul>	<p>A. Signature  <input checked="" type="checkbox"/> Addressee  <input type="checkbox"/> Agent</p> <p>B. Received by (Printed Name) C. Date of Delivery</p>														
<p>1. Article Addressed to:            LARRY KNOLL NOEY KNOLL            30901 MURRIETA RD            MENIFEE CA 92584-8491            920/RE/AMC420543 AMC420718            AMC425522</p>	<p>D. Is delivery address different from item 1? <input type="checkbox"/> Yes            If YES, enter delivery address below: <input type="checkbox"/> No</p>														
<p>2. Article Number (Transfer from service label)            7014 2870 0000 1116 1704</p>	<p>3. Service Type</p> <table border="0"> <tr> <td><input type="checkbox"/> Adult Signature</td> <td><input type="checkbox"/> Priority Mail Express®</td> </tr> <tr> <td><input type="checkbox"/> Adult Signature Restricted Delivery</td> <td><input type="checkbox"/> Registered Mail™</td> </tr> <tr> <td><input checked="" type="checkbox"/> Certified Mail®</td> <td><input type="checkbox"/> Registered Mail Restricted Delivery</td> </tr> <tr> <td><input type="checkbox"/> Certified Mail Restricted Delivery</td> <td><input checked="" type="checkbox"/> Return Receipt for Merchandise</td> </tr> <tr> <td><input type="checkbox"/> Collect on Delivery</td> <td><input checked="" type="checkbox"/> Signature Confirmation™</td> </tr> <tr> <td><input type="checkbox"/> Collect on Delivery Restricted Delivery</td> <td><input type="checkbox"/> Signature Confirmation Restricted Delivery</td> </tr> <tr> <td><input type="checkbox"/> Insured Mail</td> <td></td> </tr> </table>	<input type="checkbox"/> Adult Signature	<input type="checkbox"/> Priority Mail Express®	<input type="checkbox"/> Adult Signature Restricted Delivery	<input type="checkbox"/> Registered Mail™	<input checked="" type="checkbox"/> Certified Mail®	<input type="checkbox"/> Registered Mail Restricted Delivery	<input type="checkbox"/> Certified Mail Restricted Delivery	<input checked="" type="checkbox"/> Return Receipt for Merchandise	<input type="checkbox"/> Collect on Delivery	<input checked="" type="checkbox"/> Signature Confirmation™	<input type="checkbox"/> Collect on Delivery Restricted Delivery	<input type="checkbox"/> Signature Confirmation Restricted Delivery	<input type="checkbox"/> Insured Mail	
<input type="checkbox"/> Adult Signature	<input type="checkbox"/> Priority Mail Express®														
<input type="checkbox"/> Adult Signature Restricted Delivery	<input type="checkbox"/> Registered Mail™														
<input checked="" type="checkbox"/> Certified Mail®	<input type="checkbox"/> Registered Mail Restricted Delivery														
<input type="checkbox"/> Certified Mail Restricted Delivery	<input checked="" type="checkbox"/> Return Receipt for Merchandise														
<input type="checkbox"/> Collect on Delivery	<input checked="" type="checkbox"/> Signature Confirmation™														
<input type="checkbox"/> Collect on Delivery Restricted Delivery	<input type="checkbox"/> Signature Confirmation Restricted Delivery														
<input type="checkbox"/> Insured Mail															





# United States Department of the Interior



BUREAU OF LAND MANAGEMENT  
Arizona State Office  
One North Central Avenue, Suite 800  
Phoenix, Arizona 85004-4427  
www.blm.gov/az/

MAY 25 2017

In Reply Refer To:  
3800 (9200) RE  
AMC420543 AMC420718 AMC425522

CERTIFIED MAIL – RETURN RECEIPT REQUESTED 7014 2870 0000 1116 1698

## NOTICE

TRAVIS RIELE  
PO BOX 206  
SALOME, AZ 85348-0206

---

LISA HOPE, TIN CUP, LUCKY STRIKE, LISA HOPE #2, CONFUSION, DAVE'S DIGGINS  
AMC420543, AMC420545, AMC420546, AMC420718, AMC425522, AMC425523

---

### Maintenance Fee Waiver Held for Rejection

This office received the Maintenance Fee Waiver Certification (waiver) for the above listed mining claim(s). The waiver is not properly completed and does not meet the annual filing requirements.


In accordance with 43 Code of Federal Regulations (CFR) 3835.10, the name, address, and original signatures of all owners of the mining claim must be included on the waiver form. Please correct the discrepancy as noted below:

The above listed claims have one or both of the following deficiencies:

- 1) The power of attorney filed on May 26, 2016, from David Ringquist to Lisa Tucker is no longer valid due to Mr. Ringquist passing dated October 19, 2015. Powers of attorney are void upon death of the grantor. The executor for Mr. Ringquist can sign the waiver on his behalf. Proof of executorship is required. Also, a deceased claimant must be removed from the mining claim by the following assessment year. This can be initiated by the executor for the Mr. Ringquist's estate.
- 2) The power of attorney filed has expired for each of the following claimants:  
Travis Riele, Dennis Miranda, Peggy Winters and Chuck Winters

In order to correct the defect in the waiver, per 43 CFR 3835.93, you must provide this office with the requested information within 60 days of your receipt of this notice. If you are unable to provide this information, you have the option of paying the annual maintenance fee of \$155 per claim (\$155 per 20 acres for placer claims larger than 20 acres). If we do not receive the requested corrections or the maintenance fees within the 60 day time frame, the claim(s) will be declared forfeited and closed.

Please include your AMC serial number on all correspondence. If additional information is required, please contact Rod Ebert at 602-417-9397.




Lucas Lucero  
Deputy State Director  
Lands, Minerals and Energy Division

Enclosure(s)

UNITED STATES  
DEPARTMENT OF THE INTERIOR  
Bureau of Land Management  
Arizona State Office  
One North Central Avenue, Suite 800  
Phoenix, Arizona 85004-4427

OFFICIAL BUSINESS  
PENALTY FOR PRIVATE USE \$300

BLM AZ STATE  
2017 JUN 19 P  
PHOENIX, ARIZ



7014 2870 0000 1116 1698

TRAVIS RIELE  
PO BOX 206  
SALOME AZ 85348-0206

neopost  
05/26/2017  
US POSTAGE



FIRST-CLASS MAIL

\$06.77<sup>0</sup>

US OFFICIAL MAIL  
\$300 Penalty  
For Private Use  
ZIP 85004  
041L11101433

1ST NOTICE  
2ND NOTICE 5.30  
RETURN 6.5

NIXIE 850 DE 1 0006/15/17

RETURN TO SENDER  
INSUFFICIENT ADDRESS  
UNABLE TO FORWARD

IA

BC: 85004442700 \*0514-02236-27-03


850044427  
850480206 B000

CERTIFIED MAIL

UNITED STATES  
DEPARTMENT OF THE INTERIOR  
Bureau of Land Management  
Arizona State Office  
One North Central Avenue, Suite 800  
Phoenix, Arizona 85004-4427

OFFICIAL BUSINESS  
PENALTY FOR PRIVATE USE \$300

BLM AZ STATE  
2017 JUN 19 P  
PHOENIX, ARIZ



7014 2870 0000 1116 1698

TRAVIS RIELE  
PO BOX 206  
SALOME AZ 85348-0206

neopost  
05/26/2017  
US POSTAGE



FIRST-CLASS MAIL

\$06.77<sup>0</sup>

US OFFICIAL MAIL  
\$300 Penalty  
For Private Use  
ZIP 85004  
041L11101433

1ST NOTICE  
2ND NOTICE 5.30  
RETURN 6.5

NIXIE 850 DE 1 0006/15/17

RETURN TO SENDER  
INSUFFICIENT ADDRESS  
UNABLE TO FORWARD

IA

BC: 85004442700 \*0514-02236-27-03

850044427  
850480206 B000





# United States Department of the Interior



BUREAU OF LAND MANAGEMENT  
Arizona State Office  
One North Central Avenue, Suite 800  
Phoenix, Arizona 85004-4427  
www.blm.gov/az/

MAY 25 2017

In Reply Refer To:  
3800 (9200) RE  
AMC420543 AMC420718 AMC425522

CERTIFIED MAIL – RETURN RECEIPT REQUESTED 7014 2870 0000 1116 1674

## NOTICE

GARY YEAGER  
26480 COUNTY RD 52E  
STEAMBOAT SPRINGS, CO 80487-9415

---

LISA HOPE, TIN CUP, LUCKY STRIKE, LISA HOPE #2, CONFUSION, DAVE'S DIGGINS  
AMC420543, AMC420545, AMC420546, AMC420718, AMC425522, AMC425523

---

### Maintenance Fee Waiver Held for Rejection

This office received the Maintenance Fee Waiver Certification (waiver) for the above listed mining claim(s). The waiver is not properly completed and does not meet the annual filing requirements.

In accordance with 43 Code of Federal Regulations (CFR) 3835.10, the name, address, and original signatures of all owners of the mining claim must be included on the waiver form. Please correct the discrepancy as noted below:

The above listed claims have one or both of the following deficiencies:

- 1) The power of attorney filed on May 26, 2016, from David Ringquist to Lisa Tucker is no longer valid due to Mr. Ringquist passing dated October 19, 2015. Powers of attorney are void upon death of the grantor. The executor for Mr. Ringquist can sign the waiver on his behalf. Proof of executorship is required. Also, a deceased claimant must be removed from the mining claim by the following assessment year. This can be initiated by the executor for the Mr. Ringquist's estate.
- 2) The power of attorney filed has expired for each of the following claimants:  
Travis Riele, Dennis Miranda, Peggy Winters and Chuck Winters



In order to correct the defect in the waiver, per 43 CFR 3835.93, you must provide this office with the requested information within 60 days of your receipt of this notice. If you are unable to provide this information, you have the option of paying the annual maintenance fee of \$155 per claim (\$155 per 20 acres for placer claims larger than 20 acres). If we do not receive the requested corrections or the maintenance fees within the 60 day time frame, the claim(s) will be declared forfeited and closed.

Please include your AMC serial number on all correspondence. If additional information is required, please contact Rod Ebert at 602-417-9397.



Lucas Lucero  
Deputy State Director  
Lands, Minerals and Energy Division

Enclosure(s)

**SENDER: COMPLETE THIS SECTION**

- Complete items 1, 2, and 3.
- Print your name and address on the reverse so that we can return the card to you.
- Attach this card to the back of the mailpiece, or on the front if space permits.

1. Article Addressed to

GARY YEAGER  
 26480 COUNTY RD 52E  
 STEAMBOAT SPRINGS CO 80487  
 920/RE/AMC420543 AMC420718  
 AMC425522



9590 9402 1933 6123 0008 08

2. Article Number (Transfer from service label)

7014 2870 0000 1116 1674

Restricted Delivery

**COMPLETE THIS SECTION ON DELIVERY**

A. Signature

X Hattie Yeager

 Agent  
 Addressee

B. Received by (Printed Name)

HATTIE YEAGER

C. Date of Delivery

6-9-17

 D. Is delivery address different from item 1?  Yes  
 If YES, enter delivery address below:  No

3. Service Type

- |  |   |
|--|---|
| <input type="checkbox"/> Adult Signature                         | <input type="checkbox"/> Priority Mail Express®                     |
| <input type="checkbox"/> Adult Signature Restricted Delivery     | <input type="checkbox"/> Registered Mail™                           |
| <input checked="" type="checkbox"/> Certified Mail®              | <input type="checkbox"/> Registered Mail Restricted Delivery        |
| <input type="checkbox"/> Certified Mail Restricted Delivery      | <input checked="" type="checkbox"/> Return Receipt for Merchandise  |
| <input type="checkbox"/> Collect on Delivery                     | <input checked="" type="checkbox"/> Signature Confirmation™         |
| <input type="checkbox"/> Collect on Delivery Restricted Delivery | <input type="checkbox"/> Signature Confirmation Restricted Delivery |

USPS TRACKING#



First-Class Mail  
Postage & Fees Paid  
USPS  
Permit No. G-10

9590 9402 1933 1223 0008 08

United States  
Postal Service

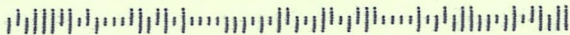
RECEIVED  
BLM AZ STATE OFFICE

2017 JUN 12 P 2:59

PHOENIX, ARIZONA

Sender: Please print your name, address, and ZIP+4® in this box®

UNITED STATES  
DEPARTMENT OF THE INTERIOR  
Bureau of Land Management  
Arizona State Office  
One N. Central Avenue, Suite 800  
Phoenix, AZ 85004-4427





# United States Department of the Interior



BUREAU OF LAND MANAGEMENT  
Arizona State Office  
One North Central Avenue, Suite 800  
Phoenix, Arizona 85004-4427  
[www.blm.gov/az/](http://www.blm.gov/az/)

MAY 25 2017

In Reply Refer To:  
3800 (9200) RE  
AMC420543 AMC420718 AMC425522

CERTIFIED MAIL – RETURN RECEIPT REQUESTED 7014 2870 0000 1115 9992

## NOTICE

JOANNE RINGQUIST  
PO BOX 419  
CONGRESS, AZ 85332-0419

---

LISA HOPE, TIN CUP, LUCKY STRIKE, LISA HOPE #2, CONFUSION, DAVE'S DIGGINS  
AMC420543, AMC420545, AMC420546, AMC420718, AMC425522, AMC425523

---

### Maintenance Fee Waiver Held for Rejection

This office received the Maintenance Fee Waiver Certification (waiver) for the above listed mining claim(s). The waiver is not properly completed and does not meet the annual filing requirements.

In accordance with 43 Code of Federal Regulations (CFR) 3835.10, the name, address, and original signatures of all owners of the mining claim must be included on the waiver form. Please correct the discrepancy as noted below:

The above listed claims have one or both of the following deficiencies:

- 1) The power of attorney filed on May 26, 2016, from David Ringquist to Lisa Tucker is no longer valid due to Mr. Ringquist passing dated October 19, 2015. Powers of attorney are void upon death of the grantor. The executor for Mr. Ringquist can sign the waiver on his behalf. Proof of executorship is required. Also, a deceased claimant must be removed from the mining claim by the following assessment year. This can be initiated by the executor for the Mr. Ringquist's estate.
- 2) The power of attorney filed has expired for each of the following claimants:  
Travis Riele, Dennis Miranda, Peggy Winters and Chuck Winters



In order to correct the defect in the waiver, per 43 CFR 3835.93, you must provide this office with the requested information within 60 days of your receipt of this notice. If you are unable to provide this information, you have the option of paying the annual maintenance fee of \$155 per claim (\$155 per 20 acres for placer claims larger than 20 acres). If we do not receive the requested corrections or the maintenance fees within the 60 day time frame, the claim(s) will be declared forfeited and closed.

Please include your AMC serial number on all correspondence. If additional information is required, please contact Rod Ebert at 602-417-9397.



Lucas Lucero  
Deputy State Director  
Lands, Minerals and Energy Division

Enclosure(s)



# United States Department of the Interior



BUREAU OF LAND MANAGEMENT  
Arizona State Office  
One North Central Avenue, Suite 800  
Phoenix, Arizona 85004-4427  
www.blm.gov/az/

MAY 25 2017

In Reply Refer To:  
3800 (9200) RE  
AMC420543 AMC420718 AMC425522

CERTIFIED MAIL – RETURN RECEIPT REQUESTED 7014 2870 0000 1116 1728

## NOTICE

NANCY EIDSMOE  
PO BOX 997  
SALOME, AZ 85348-0997

---

LISA HOPE, TIN CUP, LUCKY STRIKE, LISA HOPE #2, CONFUSION, DAVE'S DIGGINS  
AMC420543, AMC420545, AMC420546, AMC420718, AMC425522, AMC425523

---

### Maintenance Fee Waiver Held for Rejection

This office received the Maintenance Fee Waiver Certification (waiver) for the above listed mining claim(s). The waiver is not properly completed and does not meet the annual filing requirements.

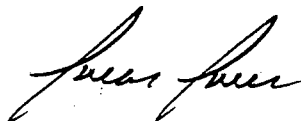
In accordance with 43 Code of Federal Regulations (CFR) 3835.10, the name, address, and original signatures of all owners of the mining claim must be included on the waiver form. Please correct the discrepancy as noted below:

The above listed claims have one or both of the following deficiencies:

- 1) The power of attorney filed on May 26, 2016, from David Ringquist to Lisa Tucker is no longer valid due to Mr. Ringquist passing dated October 19, 2015. Powers of attorney are void upon death of the grantor. The executor for Mr. Ringquist can sign the waiver on his behalf. Proof of executorship is required. Also, a deceased claimant must be removed from the mining claim by the following assessment year. This can be initiated by the executor for the Mr. Ringquist's estate.
- 2) The power of attorney filed has expired for each of the following claimants:  
Travis Riele, Dennis Miranda, Peggy Winters and Chuck Winters


In order to correct the defect in the waiver, per 43 CFR 3835.93, you must provide this office with the requested information within 60 days of your receipt of this notice. If you are unable to provide this information, you have the option of paying the annual maintenance fee of \$155 per claim (\$155 per 20 acres for placer claims larger than 20 acres). If we do not receive the requested corrections or the maintenance fees within the 60 day time frame, the claim(s) will be declared forfeited and closed.

Please include your AMC serial number on all correspondence. If additional information is required, please contact Rod Ebert at 602-417-9397.




Lucas Lucero  
Deputy State Director  
Lands, Minerals and Energy Division

Enclosure(s)

SENDER: COMPLETE THIS SECTION	COMPLETE THIS SECTION ON DELIVERY
<ul style="list-style-type: none"> <li>Complete items 1, 2, and 3.</li> <li>Print your name and address on the reverse so that we can return the card to you.</li> <li>Attach this card to the back of the mailpiece, or on the front if space permits.</li> </ul>	<p>A. Signature <input type="checkbox"/> Agent <input type="checkbox"/> Addressee</p> <p>B. Received by (Printed Name) C. Date of Delivery</p>
<p>1. Article Addressed to:</p> <p>NANCY EIDSMOE PO BOX 997 SALOME AZ 85348-0997 920/RE/AMC420543 AMC420718 AMC425522</p>  <p>9590 9402 1933 6123 0007 54</p>	<p>D. Is delivery address different from item 1? <input type="checkbox"/> Yes If YES, enter delivery address below: <input type="checkbox"/> No</p> <p>3. Service Type <input type="checkbox"/> Priority Mail Express® <input type="checkbox"/> Adult Signature <input type="checkbox"/> Registered Mail™ <input type="checkbox"/> Adult Signature Restricted Delivery <input type="checkbox"/> Registered Mail Restricted Delivery <input checked="" type="checkbox"/> Certified Mail® <input checked="" type="checkbox"/> Return Receipt for Merchandise <input type="checkbox"/> Certified Mail Restricted Delivery <input type="checkbox"/> Signature Confirmation™ <input type="checkbox"/> Collect on Delivery <input type="checkbox"/> Signature Confirmation Restricted Delivery <input type="checkbox"/> Collect on Delivery Restricted Delivery</p>
<p>2. Article Number (Transfer from service label)</p> <p>7014 2870 0000 1116 1728</p>	<p>restricted Delivery</p>
<p>PS Form 3811, July 2015 PSN 7530-02-000-9053 <span style="float: right;">Domestic Return Receipt</span></p>	

USPS TRACKING#



9590 9402 1933 6123 0007 54


First-Class Mail  
Postage & Fees Paid  
USPS  
Permit No. G-10

**United States Postal Service**

Sender: Please print your name, address, and ZIP+4® in this box®

UNITED STATES  
DEPARTMENT OF THE INTERIOR  
Bureau of Land Management  
Arizona State Office  
One N. Central Avenue, Suite 800  
Phoenix, AZ 85004-4427

04-442700



RECEIVED  
BLM AZ STATE OFFICE  
2017 JUN - 7 P  
PHOENIX, ARIZONA





# United States Department of the Interior



BUREAU OF LAND MANAGEMENT

Arizona State Office

One North Central Avenue, Suite 800

Phoenix, Arizona 85004-4427

www.blm.gov/az/

MAY 25 2017

In Reply Refer To:

3800 (9200) RE

AMC420543 AMC420718 AMC425522

CERTIFIED MAIL – RETURN RECEIPT REQUESTED 7014 2870 0000 1116 1780

## NOTICE

DAVID VAN ZILE

PAULA VAN ZILE

PO BOX 419

MARYSVALE, UT 84750-0041

---

LISA HOPE, TIN CUP, LUCKY STRIKE, LISA HOPE #2, CONFUSION, DAVE'S DIGGINS  
AMC420543, AMC420545, AMC420546, AMC420718, AMC425522, AMC425523

---

### Maintenance Fee Waiver Held for Rejection

This office received the Maintenance Fee Waiver Certification (waiver) for the above listed mining claim(s). The waiver is not properly completed and does not meet the annual filing requirements.


In accordance with 43 Code of Federal Regulations (CFR) 3835.10, the name, address, and original signatures of all owners of the mining claim must be included on the waiver form. Please correct the discrepancy as noted below:

The above listed claims have one or both of the following deficiencies:

- 1) The power of attorney filed on May 26, 2016, from David Ringquist to Lisa Tucker is no longer valid due to Mr. Ringquist passing dated October 19, 2015. Powers of attorney are void upon death of the grantor. The executor for Mr. Ringquist can sign the waiver on his behalf. Proof of executorship is required. Also, a deceased claimant must be removed from the mining claim by the following assessment year. This can be initiated by the executor for the Mr. Ringquist's estate.
- 2) The power of attorney filed has expired for each of the following claimants:  
Travis Riele, Dennis Miranda, Peggy Winters and Chuck Winters

In order to correct the defect in the waiver, per 43 CFR 3835.93, you must provide this office with the requested information within 60 days of your receipt of this notice. If you are unable to provide this information, you have the option of paying the annual maintenance fee of \$155 per claim (\$155 per 20 acres for placer claims larger than 20 acres). If we do not receive the requested corrections or the maintenance fees within the 60 day time frame, the claim(s) will be declared forfeited and closed.

Please include your AMC serial number on all correspondence. If additional information is required, please contact Rod Ebert at 602-417-9397.



Lucas Lucero  
Deputy State Director  
Lands, Minerals and Energy Division

Enclosure(s)

**SENDER: COMPLETE THIS SECTION**

- Complete items 1, 2, and 3.
- Print your name and address on the reverse so that we can return the card to you.
- Attach this card to the back of the mailpiece, or on the front if space permits.

1. Article Addressed to:  
 DAVID VAN ZILE  
 PAULA VAN ZILE  
 PO BOX 419  
 MARYSVALE UT 84750-0041  
 920/RE/AMC420543/420718/425522



9590 9402 1933 6123 0006 93

2. Article Number (Transfer from service label)

7014 2870 0000 1116 1780

**COMPLETE THIS SECTION ON DELIVERY**

A. Signature  
 Addressee  
 Agent

B. Received by (Printed Name)  
 David Van Zile

C. Date of Delivery  
 6-2

D. Is delivery address different from item 1?  Yes  
 If YES, enter delivery address below:  No

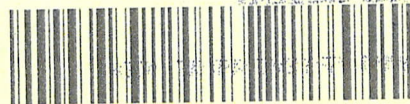
20340 Pinto Rd  
 Caldwell Id  
 83607

3. Service Type
- Adult Signature
  - Adult Signature Restricted Delivery
  - Certified Mail®
  - Certified Mail Restricted Delivery
  - Collect on Delivery
  - Collect on Delivery Restricted Delivery
  - Priority Mail Express®
  - Registered Mail™
  - Registered Mail Restricted Delivery
  - Return Receipt for Merchandise
  - Signature Confirmation™
  - Signature Confirmation Restricted Delivery

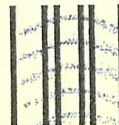
PS Form 3811, July 2015 PSN 7530-02-000-9053

Domestic Return Receipt

USPS TRACKING #



9590 9402 1933 6123 0006 93



First-Class Mail  
 Postage & Fees Paid  
 USPS  
 Permit No. G-10

United States Postal Service


• Sender: Please print your name, address, and ZIP+4® in this box\*

RECEIVED  
BLM ARIZONA STATE OFFICE

2017 JUN -7 P 2

PHOENIX, ARIZONA

UNITED STATES  
 DEPARTMENT OF THE INTERIOR  
 Bureau of Land Management  
 Arizona State Office  
 One N. Central Avenue, Suite 800  
 Phoenix, AZ 85004-4427







# United States Department of the Interior



BUREAU OF LAND MANAGEMENT

Arizona State Office

One North Central Avenue, Suite 800

Phoenix, Arizona 85004-4427

[www.blm.gov/az/](http://www.blm.gov/az/)

In Reply Refer To:

3800 (9200) RE

AMC420543 AMC420718 AMC425522

CERTIFIED MAIL – RETURN RECEIPT REQUESTED 7014 2870 0000 1116 1742

## NOTICE

CHUCK WINTERS

PO BOX 726

CONGRESS, AZ 85332-0726

---

LISA HOPE, TIN CUP, LUCKY STRIKE, LISA HOPE #2, CONFUSION, DAVE'S DIGGINS  
AMC420543, AMC420545, AMC420546, AMC420718, AMC425522, AMC425523

---

### Maintenance Fee Waiver Held for Rejection

This office received the Maintenance Fee Waiver Certification (waiver) for the above listed mining claim(s). The waiver is not properly completed and does not meet the annual filing requirements.

In accordance with 43 Code of Federal Regulations (CFR) 3835.10, the name, address, and original signatures of all owners of the mining claim must be included on the waiver form. Please correct the discrepancy as noted below:

The above listed claims have one or both of the following deficiencies:

- 1) The power of attorney filed on May 26, 2016, from David Ringquist to Lisa Tucker is no longer valid due to Mr. Ringquist passing dated October 19, 2015. Powers of attorney are void upon death of the grantor. The executor for Mr. Ringquist can sign the waiver on his behalf. Proof of executorship is required. Also, a deceased claimant must be removed from the mining claim by the following assessment year. This can be initiated by the executor for the Mr. Ringquist's estate.
- 2) The power of attorney filed has expired for each of the following claimants:  
Travis Riele, Dennis Miranda, Peggy Winters and Chuck Winters



In order to correct the defect in the waiver, per 43 CFR 3835.93, you must provide this office with the requested information within 60 days of your receipt of this notice. If you are unable to provide this information, you have the option of paying the annual maintenance fee of \$155 per claim (\$155 per 20 acres for placer claims larger than 20 acres). If we do not receive the requested corrections or the maintenance fees within the 60 day time frame, the claim(s) will be declared forfeited and closed.

Please include your AMC serial number on all correspondence. If additional information is required, please contact Rod Ebert at 602-417-9397.



Lucas Lucero  
Deputy State Director  
Lands, Minerals and Energy Division

Enclosure(s)



# United States Department of the Interior



BUREAU OF LAND MANAGEMENT  
Arizona State Office  
One North Central Avenue, Suite 800  
Phoenix, Arizona 85004-4427  
www.blm.gov/az/

MAY 25 2017

In Reply Refer To:

3800 (9200) RE

AMC420543 AMC420718 AMC425522

CERTIFIED MAIL – RETURN RECEIPT REQUESTED 7014 2870 0000 1116 1766

## NOTICE

WILLIAM THORNTON  
PO BOX 188  
CONGRESS, AZ 85332-0188

---

LISA HOPE, TIN CUP, LUCKY STRIKE, LISA HOPE #2, CONFUSION, DAVE'S DIGGINS  
AMC420543, AMC420545, AMC420546, AMC420718, AMC425522, AMC425523

---

### Maintenance Fee Waiver Held for Rejection

This office received the Maintenance Fee Waiver Certification (waiver) for the above listed mining claim(s). The waiver is not properly completed and does not meet the annual filing requirements.

In accordance with 43 Code of Federal Regulations (CFR) 3835.10, the name, address, and original signatures of all owners of the mining claim must be included on the waiver form. Please correct the discrepancy as noted below:

The above listed claims have one or both of the following deficiencies:

- 1) The power of attorney filed on May 26, 2016, from David Ringquist to Lisa Tucker is no longer valid due to Mr. Ringquist passing dated October 19, 2015. Powers of attorney are void upon death of the grantor. The executor for Mr. Ringquist can sign the waiver on his behalf. Proof of executorship is required. Also, a deceased claimant must be removed from the mining claim by the following assessment year. This can be initiated by the executor for the Mr. Ringquist's estate.
- 2) The power of attorney filed has expired for each of the following claimants:  
Travis Riele, Dennis Miranda, Peggy Winters and Chuck Winters

In order to correct the defect in the waiver, per 43 CFR 3835.93, you must provide this office with the requested information within 60 days of your receipt of this notice. If you are unable to provide this information, you have the option of paying the annual maintenance fee of \$155 per claim (\$155 per 20 acres for placer claims larger than 20 acres). If we do not receive the requested corrections or the maintenance fees within the 60 day time frame, the claim(s) will be declared forfeited and closed.

Please include your AMC serial number on all correspondence. If additional information is required, please contact Rod Ebert at 602-417-9397.



Lucas Lucero  
Deputy State Director  
Lands, Minerals and Energy Division

Enclosure(s)







# United States Department of the Interior



BUREAU OF LAND MANAGEMENT

Arizona State Office

One North Central Avenue, Suite 800

Phoenix, Arizona 85004-4427

www.blm.gov/az/

MAY 25 2017

In Reply Refer To:

3800 (9200) RE

AMC420543 AMC420718 AMC425522

CERTIFIED MAIL – RETURN RECEIPT REQUESTED 7014 2870 0000 1116 1759

## NOTICE

ALLEN L STEWART  
220 NW 20TH  
NEWPORT, OR 97365-2145

---

LISA HOPE, TIN CUP, LUCKY STRIKE, LISA HOPE #2, CONFUSION, DAVE'S DIGGINS  
AMC420543, AMC420545, AMC420546, AMC420718, AMC425522, AMC425523

---

### Maintenance Fee Waiver Held for Rejection

This office received the Maintenance Fee Waiver Certification (waiver) for the above listed mining claim(s). The waiver is not properly completed and does not meet the annual filing requirements.

In accordance with 43 Code of Federal Regulations (CFR) 3835.10, the name, address, and original signatures of all owners of the mining claim must be included on the waiver form. Please correct the discrepancy as noted below:

The above listed claims have one or both of the following deficiencies:

- 1) The power of attorney filed on May 26, 2016, from David Ringquist to Lisa Tucker is no longer valid due to Mr. Ringquist passing dated October 19, 2015. Powers of attorney are void upon death of the grantor. The executor for Mr. Ringquist can sign the waiver on his behalf. Proof of executorship is required. Also, a deceased claimant must be removed from the mining claim by the following assessment year. This can be initiated by the executor for the Mr. Ringquist's estate.
- 2) The power of attorney filed has expired for each of the following claimants:  
Travis Riele, Dennis Miranda, Peggy Winters and Chuck Winters

In order to correct the defect in the waiver, per 43 CFR 3835.93, you must provide this office with the requested information within 60 days of your receipt of this notice. If you are unable to provide this information, you have the option of paying the annual maintenance fee of \$155 per claim (\$155 per 20 acres for placer claims larger than 20 acres). If we do not receive the requested corrections or the maintenance fees within the 60 day time frame, the claim(s) will be declared forfeited and closed.

Please include your AMC serial number on all correspondence. If additional information is required, please contact Rod Ebert at 602-417-9397.



Lucas Lucero  
Deputy State Director  
Lands, Minerals and Energy Division

Enclosure(s)

**SENDER: COMPLETE THIS SECTION**

- Complete items 1, 2, and 3.
- Print your name and address on the reverse so that we can return the card to you.
- Attach this card to the back of the mailpiece, or on the front if space permits.

Article Addressed to:  
 ALLEN L STEWART  
 220 NW 20TH  
 NEWPORT OR 97365-2145  
 920/RE/AMC420543 AMC420718  
 AMC425522



9590 9402 1933 6123 0007 23

**COMPLETE THIS SECTION ON DELIVERY**

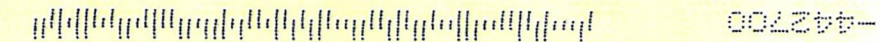
A. Signature  Agent  
 Addressee  
 B. Received by (Printed Name) C. Date of Delivery  
 D. Is delivery address different from item 1?  Yes  
 If YES, enter delivery address below:  No

3. Service Type  
 Adult Signature  Priority Mail Express®  
 Adult Signature Restricted Delivery  Registered Mail™  
 Certified Mail®  Registered Mail Restricted Delivery  
 Certified Mail Restricted Delivery  Return Receipt for Merchandise  
 Collect on Delivery  Signature Confirmation™  
 Collect on Delivery Restricted Delivery  Signature Confirmation Restricted Delivery

7014 2870 0000 1116 1759

PS Form 3811, July 2015 PSN 7530-02-000-9053

Domestic Return Receipt



UNITED STATES  
 DEPARTMENT OF THE INTERIOR  
 Bureau of Land Management  
 Arizona State Office  
 One N. Central Avenue, Suite 800  
 Phoenix, AZ 85004-4427

PHOENIX, ARIZONA  
 2017 JUN -6 A 7:13  
 DELIVERED  
 BY AIR MAIL

United States Postal Service

9590 9402 1933 6123 0007 23



USPS TRACKING# 1D

First-Class Mail  
 Postage & Fees Paid  
 USPS  
 Permit No. G-10





# United States Department of the Interior



BUREAU OF LAND MANAGEMENT  
Arizona State Office  
One North Central Avenue, Suite 800  
Phoenix, Arizona 85004-4427  
www.blm.gov/az/

MAY 25 2017

In Reply Refer To:  
3800 (9200) RE  
AMC420543 AMC420718 AMC425522

CERTIFIED MAIL – RETURN RECEIPT REQUESTED 7014 2870 0000 1116 1681

## NOTICE

PEGGY WINTERS  
GENERAL DELIVERY  
CONGRESS, AZ 85332-9999

---

LISA HOPE, TIN CUP, LUCKY STRIKE, LISA HOPE #2, CONFUSION, DAVE'S DIGGINS  
AMC420543, AMC420545, AMC420546, AMC420718, AMC425522, AMC425523

---

### Maintenance Fee Waiver Held for Rejection

This office received the Maintenance Fee Waiver Certification (waiver) for the above listed mining claim(s). The waiver is not properly completed and does not meet the annual filing requirements.

In accordance with 43 Code of Federal Regulations (CFR) 3835.10, the name, address, and original signatures of all owners of the mining claim must be included on the waiver form. Please correct the discrepancy as noted below:

The above listed claims have one or both of the following deficiencies:

- 1) The power of attorney filed on May 26, 2016, from David Ringquist to Lisa Tucker is no longer valid due to Mr. Ringquist passing dated October 19, 2015. Powers of attorney are void upon death of the grantor. The executor for Mr. Ringquist can sign the waiver on his behalf. Proof of executorship is required. Also, a deceased claimant must be removed from the mining claim by the following assessment year. This can be initiated by the executor for the Mr. Ringquist's estate.
- 2) The power of attorney filed has expired for each of the following claimants:  
Travis Riele, Dennis Miranda, Peggy Winters and Chuck Winters



In order to correct the defect in the waiver, per 43 CFR 3835.93, you must provide this office with the requested information within 60 days of your receipt of this notice. If you are unable to provide this information, you have the option of paying the annual maintenance fee of \$155 per claim (\$155 per 20 acres for placer claims larger than 20 acres). If we do not receive the requested corrections or the maintenance fees within the 60 day time frame, the claim(s) will be declared forfeited and closed.

Please include your AMC serial number on all correspondence. If additional information is required, please contact Rod Ebert at 602-417-9397.



Lucas Lucero  
Deputy State Director  
Lands, Minerals and Energy Division

Enclosure(s)

**SENDER: COMPLETE THIS SECTION**

- Complete items 1, 2, and 3.
- Print your name and address on the reverse so that we can return the card to you.
- Attach this card to the back of the mailpiece, or on the front if space permits.

**COMPLETE THIS SECTION ON DELIVERY**

A. Signature  Agent  
 Addressee  
 B. Received by (Printed Name) C. Date of Delivery

D. Is delivery address different from item 1?  Yes  
 If YES, enter delivery address below:  No  
 PO Box 726

Article Address  
 PEGGY WINTERS  
~~GENERAL DELIVERY~~ PO 726  
 CONGRESS AZ 85332-9999  
 920/RE/AMC420543 AMC420718  
 AMC425522



9590 9402 1933 6123 0007 92

3. Service Type  
 Adult Signature  
 Adult Signature Restricted Delivery  
 Certified Mail®  
 Certified Mail Restricted Delivery  
 Collect on Delivery  
 Collect on Delivery Restricted Delivery  
 Priority Mail Express®  
 Registered Mail™  
 Registered Mail Restricted Delivery  
 Return Receipt for Merchandise  
 Signature Confirmation™  
 Signature Confirmation Restricted Delivery

2. Article Number (Transfer from service label)  
 7014 2870 0000 1116 1681 Restricted Delivery

**SENDER: COMPLETE THIS SECTION**

Complete items 1, 2, and 3.  
 Print your name and address on the reverse so that we can return the card to you.  
 Attach this card to the back of the mailpiece, or on the front if space permits.

**COMPLETE THIS SECTION ON DELIVERY**

A. Signature  Agent  
 Addressee  
 B. Received by (Printed Name) C. Date of Delivery

D. Is delivery address different from item 1?  Yes  
 If YES, enter delivery address below:  No  
 PO Box 726

Article Address  
 PEGGY WINTERS  
~~GENERAL DELIVERY~~ PO 726  
 CONGRESS AZ 85332-9999  
 920/RE/AMC420543 AMC420718  
 AMC425522



9590 9402 1933 6123 0007 92

3. Service Type  
 Adult Signature  
 Adult Signature Restricted Delivery  
 Certified Mail®  
 Certified Mail Restricted Delivery  
 Collect on Delivery  
 Collect on Delivery Restricted Delivery  
 Priority Mail Express®  
 Registered Mail™  
 Registered Mail Restricted Delivery  
 Return Receipt for Merchandise  
 Signature Confirmation™  
 Signature Confirmation Restricted Delivery

Article Number (Transfer from service label)  
 7014 2870 0000 1116 1681 Restricted Delivery



# United States Department of the Interior



BUREAU OF LAND MANAGEMENT  
Arizona State Office  
One North Central Avenue, Suite 800  
Phoenix, Arizona 85004-4427  
www.blm.gov/az/

MAY 25 2017

In Reply Refer To:  
3800 (9200) RE  
AMC420543 AMC420718 AMC425522

CERTIFIED MAIL – RETURN RECEIPT REQUESTED 7014 2870 0000 1116 1773

## NOTICE

JACK TUCKER  
PO BOX 265  
WICKENBURG, AZ 85358-0265

---

LISA HOPE, TIN CUP, LUCKY STRIKE, LISA HOPE #2, CONFUSION, DAVE'S DIGGINS  
AMC420543, AMC420545, AMC420546, AMC420718, AMC425522, AMC425523

---

### Maintenance Fee Waiver Held for Rejection

This office received the Maintenance Fee Waiver Certification (waiver) for the above listed mining claim(s). The waiver is not properly completed and does not meet the annual filing requirements.

In accordance with 43 Code of Federal Regulations (CFR) 3835.10, the name, address, and original signatures of all owners of the mining claim must be included on the waiver form. Please correct the discrepancy as noted below:

The above listed claims have one or both of the following deficiencies:

- 1) The power of attorney filed on May 26, 2016, from David Ringquist to Lisa Tucker is no longer valid due to Mr. Ringquist passing dated October 19, 2015. Powers of attorney are void upon death of the grantor. The executor for Mr. Ringquist can sign the waiver on his behalf. Proof of executorship is required. Also, a deceased claimant must be removed from the mining claim by the following assessment year. This can be initiated by the executor for the Mr. Ringquist's estate.
- 2) The power of attorney filed has expired for each of the following claimants:  
Travis Riele, Dennis Miranda, Peggy Winters and Chuck Winters

In order to correct the defect in the waiver, per 43 CFR 3835.93, you must provide this office with the requested information within 60 days of your receipt of this notice. If you are unable to provide this information, you have the option of paying the annual maintenance fee of \$155 per claim (\$155 per 20 acres for placer claims larger than 20 acres). If we do not receive the requested corrections or the maintenance fees within the 60 day time frame, the claim(s) will be declared forfeited and closed.

Please include your AMC serial number on all correspondence. If additional information is required, please contact Rod Ebert at 602-417-9397.



Lucas Lucero  
Deputy State Director  
Lands, Minerals and Energy Division

Enclosure(s)



**SENDER: COMPLETE THIS SECTION**

- Complete items 1, 2, and 3.
- Print your name and address on the reverse so that we can return the card to you.
- Attach this card to the back of the mailpiece, or on the front if space permits.

JACK TUCKER  
 PO BOX 265  
 WICKENBURG AZ 85358-0265  
 920/RE/AMC420543 AMC420718  
 AMC425522



9590 9402 1933 6123 0007 09

2. Article Number (Transfer from service label)

7014 2870-0000 1116 1773

**COMPLETE THIS SECTION ON DELIVERY**

A. Signature

X

*Cheryl A Kaley*

Agent

Addressee

B. Received by (Printed Name)

CHERYL A KALEY

C. Date of Delivery

5/30/17

D. Is delivery address different from item 1?  Yes

If YES, enter delivery address below:

No


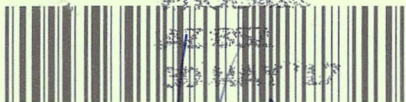
3. Service Type

- Adult Signature
- Adult Signature Restricted Delivery
- Certified Mail®
- Certified Mail Restricted Delivery
- Collect on Delivery
- Collect on Delivery Restricted Delivery

- Priority Mail Express®
- Registered Mail™
- Registered Mail Restricted Delivery
- Return Receipt for Merchandise
- Signature Confirmation™
- Signature Confirmation Restricted Delivery

Restricted Delivery

USPS TRACKING #



First-Class Mail  
Postage & Fees Paid  
USPS  
Permit No. G-10

9590 9402 1933 6123 0007 09

United States  
Postal Service

• Sender: Please print your name, address, and ZIP+4® in this box•

RECEIVED  
MAY 32 2017  
PHOENIX, ARIZ.

RECEIVED  
MAY 31 2017  
PHOENIX, ARIZ.

UNITED STATES  
DEPARTMENT OF THE INTERIOR  
Bureau of Land Management  
Arizona State Office  
One N. Central Avenue, Suite 800  
Phoenix, AZ 85004-4427





# United States Department of the Interior



BUREAU OF LAND MANAGEMENT

Arizona State Office

One North Central Avenue, Suite 800

Phoenix, Arizona 85004-4427

[www.blm.gov/az/](http://www.blm.gov/az/)

MAY 25 2017

In Reply Refer To:

3800 (9200) RE

AMC420543 AMC420718 AMC425522

CERTIFIED MAIL – RETURN RECEIPT REQUESTED 7014 2870 0000 1116 1711

## NOTICE

MAX STRICKMAN

6303 W ACAPULCO LN

GLENDALE, AZ 85306-5223

---

LISA HOPE, TIN CUP, LUCKY STRIKE, LISA HOPE #2, CONFUSION, DAVE'S DIGGINS  
AMC420543, AMC420545, AMC420546, AMC420718, AMC425522, AMC425523

---

### Maintenance Fee Waiver Held for Rejection

This office received the Maintenance Fee Waiver Certification (waiver) for the above listed mining claim(s). The waiver is not properly completed and does not meet the annual filing requirements.


In accordance with 43 Code of Federal Regulations (CFR) 3835.10, the name, address, and original signatures of all owners of the mining claim must be included on the waiver form. Please correct the discrepancy as noted below:

The above listed claims have one or both of the following deficiencies:

- 1) The power of attorney filed on May 26, 2016, from David Ringquist to Lisa Tucker is no longer valid due to Mr. Ringquist passing dated October 19, 2015. Powers of attorney are void upon death of the grantor. The executor for Mr. Ringquist can sign the waiver on his behalf. Proof of executorship is required. Also, a deceased claimant must be removed from the mining claim by the following assessment year. This can be initiated by the executor for the Mr. Ringquist's estate.
- 2) The power of attorney filed has expired for each of the following claimants:  
Travis Riele, Dennis Miranda, Peggy Winters and Chuck Winters

In order to correct the defect in the waiver, per 43 CFR 3835.93, you must provide this office with the requested information within 60 days of your receipt of this notice. If you are unable to provide this information, you have the option of paying the annual maintenance fee of \$155 per claim (\$155 per 20 acres for placer claims larger than 20 acres). If we do not receive the requested corrections or the maintenance fees within the 60 day time frame, the claim(s) will be declared forfeited and closed.

Please include your AMC serial number on all correspondence. If additional information is required, please contact Rod Ebert at 602-417-9397.



Lucas Lucero  
Deputy State Director  
Lands, Minerals and Energy Division

Enclosure(s)



**SENDER: COMPLETE THIS SECTION**

- Complete items 1, 2, and 3.
- Print your name and address on the reverse so that we can return the card to you.
- Attach this card to the back of the mailpiece, or on the front if space permits.

1. Article Addressed to:

MAX STRICKMAN  
 6303 W ACAPULCO LN  
 GLENDALE AZ 85306-5223  
 920/RE/AMC420543 AMC420718  
 AMC425522



9590 9402 1933 6123 0007 61

2. Article Number (Transfer from service label)

7014 2870 0000 1116 1711

**COMPLETE THIS SECTION ON DELIVERY**

A. Signature

X

*Grace Strickman*

 Agent Addressee

B. Received by (Printed Name)

GRACE STRICKMAN

C. Date of Delivery

5-31-2017

D. Is delivery address different from item 1?  YesIf YES, enter delivery address below:  No

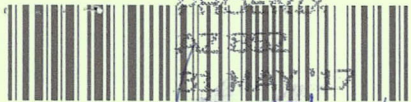
3. Service Type

- Adult Signature
- Adult Signature Restricted Delivery
- Certified Mail®
- Certified Mail Restricted Delivery
- Collect on Delivery
- Collect on Delivery Restricted Delivery

- Priority Mail Express®
- Registered Mail™
- Registered Mail Restricted Delivery
- Return Receipt for Merchandise
- Signature Confirmation™
- Signature Confirmation Restricted Delivery

Restricted Delivery

USPS TRACKING#



9590 9402 1933 6129 0007 61

First-Class Mail  
Postage & Fees Paid  
USPS  
Permit No. G-10

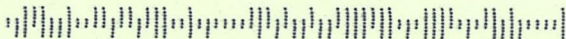
United States  
Postal Service

• Sender: Please print your name, address, and ZIP+4® in this box•

RECEIVED  
BLM AZ STATE OFFICE  
2017 MAY 32 PM 2:35  
PHOENIX ARIZONA

UNITED STATES  
DEPARTMENT OF THE INTERIOR  
Bureau of Land Management  
Arizona State Office  
One N. Central Avenue, Suite 800  
Phoenix, AZ 85004-4427

PHOENIX ARIZONA  
2017 JUN -1 PM 9:07  
RECEIVED  
BLM AZ STATE OFFICE



OFFICIAL COPIES:

CASE FILE(S)/

/OFFICE/

/AUTHOR/

R2 8-24-17  
PM 5/25/17  
4 5/25/17

MAY 25 2017

In Reply Refer To:

3800 (9200) RE

AMC420543 AMC420718 AMC425522

CERTIFIED MAIL – RETURN RECEIPT REQUESTED 7014 2870 0000 1116 1667

NOTICE

MICHAEL TUCKER

PO BOX 291

SALOME, AZ 85348-0291

---

LISA HOPE, TIN CUP, LUCKY STRIKE, LISA HOPE #2, CONFUSION, DAVE'S DIGGINS  
AMC420543, AMC420545, AMC420546, AMC420718, AMC425522, AMC425523

---

Maintenance Fee Waiver Held for Rejection

This office received the Maintenance Fee Waiver Certification (waiver) for the above listed mining claim(s). The waiver is not properly completed and does not meet the annual filing requirements.

In accordance with 43 Code of Federal Regulations (CFR) 3835.10, the name, address, and original signatures of all owners of the mining claim must be included on the waiver form. Please correct the discrepancy as noted below:

The above listed claims have one or both of the following deficiencies:

- 1) The power of attorney filed on May 26, 2016, from David Ringquist to Lisa Tucker is no longer valid due to Mr. Ringquist passing dated October 19, 2015. Powers of attorney are void upon death of the grantor. The executor for Mr. Ringquist can sign the waiver on his behalf. Proof of executorship is required. Also, a deceased claimant must be removed from the mining claim by the following assessment year. This can be initiated by the executor for the Mr. Ringquist's estate.
- 2) The power of attorney filed has expired for each of the following claimants:  
Travis Riele, Dennis Miranda, Peggy Winters and Chuck Winters

In order to correct the defect in the waiver, per 43 CFR 3835.93, you must provide this office with the requested information within 60 days of your receipt of this notice. If you are unable to provide this information, you have the option of paying the annual maintenance fee of \$155 per claim (\$155 per 20 acres for placer claims larger than 20 acres). If we do not receive the requested corrections or the maintenance fees within the 60 day time frame, the claim(s) will be declared forfeited and closed.

Please include your AMC serial number on all correspondence. If additional information is required, please contact Rod Ebert at 602-417-9397.

/s/ Lucas Lucero  
Lucas Lucero  
Deputy State Director  
Lands, Minerals and Energy Division

Enclosure(s)

AZ9200:REBERT:x9397:ncj:5/24/2017:RE2017-004 Letter 30 CF



**SENDER: COMPLETE THIS SECTION**

- Complete items 1, 2, and 3.
- Print your name and address on the reverse so that we can return the card to you.
- Attach this card to the back of the mailpiece, or on the front if space permits.

1. Article Addressed to:  
 MICHAEL TUCKER  
 PO BOX 291  
 SALOME AZ 85348-0291  
 920/RE/AMC420543 AMC420718  
 AMC425522



9590 9402 1933 6123 0008 15

2. Article Number (Transfer from service label)

7014 2870 0000 1116 1667

**COMPLETE THIS SECTION ON DELIVERY**

A. Signature  
 X  Agent  
 Addressee

B. Received by (Printed Name) C. Date of Delivery

D. Is delivery address different from item 1?  Yes  
 If YES, enter delivery address below:  No

3. Service Type
- Adult Signature
  - Adult Signature Restricted Delivery
  - Certified Mail®
  - Certified Mail Restricted Delivery
  - Collect on Delivery
  - Collect on Delivery Restricted Delivery
  - Priority Mail Express®
  - Registered Mail™
  - Registered Mail Restricted Delivery
  - Return Receipt for Merchandise
  - Signature Confirmation™
  - Signature Confirmation Restricted Delivery

UNITED STATES  
 DEPARTMENT OF THE INTERIOR  
 Bureau of Land Management  
 Arizona State Office  
 One N. Central Avenue, Suite 800  
 Phoenix, AZ 85004-4427

2017 MAY 30 P  
 PHOENIX, ARIZ

RECEIVED  
 BLM  
 PHOENIX, ARIZ

United States  
 Postal Service

9590 9402 1933 6123 0008 15

USPS TRACKING #

First-Class Mail  
 Postage & Fees Paid  
 USPS  
 Permit No. G-10

\* Sender: Please print your name, address, and ZIP+4® in this box\*



# United States Department of the Interior



BUREAU OF LAND MANAGEMENT

Arizona State Office

One North Central Avenue, Suite 800

Phoenix, Arizona 85004-4427

[www.blm.gov/az/](http://www.blm.gov/az/)

MAY 25 2017

In Reply Refer To:

3800 (9200) RE

AMC420543 AMC420718 **AMC425522**

CERTIFIED MAIL – RETURN RECEIPT REQUESTED 7014 2870 0000 1116 1735

## NOTICE

DENNIS MIRANDA  
PO BOX 363  
CONGRESS, AZ 85332-0363

---

LISA HOPE, TIN CUP, LUCKY STRIKE, LISA HOPE #2, CONFUSION, DAVE'S DIGGINS  
AMC420543, AMC420545, AMC420546, AMC420718, AMC425522, AMC425523

---

### Maintenance Fee Waiver Held for Rejection

This office received the Maintenance Fee Waiver Certification (waiver) for the above listed mining claim(s). The waiver is not properly completed and does not meet the annual filing requirements.

In accordance with 43 Code of Federal Regulations (CFR) 3835.10, the name, address, and original signatures of all owners of the mining claim must be included on the waiver form. Please correct the discrepancy as noted below:

The above listed claims have one or both of the following deficiencies:

- 1) The power of attorney filed on May 26, 2016, from David Ringquist to Lisa Tucker is no longer valid due to Mr. Ringquist passing dated October 19, 2015. Powers of attorney are void upon death of the grantor. The executor for Mr. Ringquist can sign the waiver on his behalf. Proof of executorship is required. Also, a deceased claimant must be removed from the mining claim by the following assessment year. This can be initiated by the executor for the Mr. Ringquist's estate.
- 2) The power of attorney filed has expired for each of the following claimants:  
Travis Riele, Dennis Miranda, Peggy Winters and Chuck Winters

In order to correct the defect in the waiver, per 43 CFR 3835.93, you must provide this office with the requested information within 60 days of your receipt of this notice. If you are unable to provide this information, you have the option of paying the annual maintenance fee of \$155 per claim (\$155 per 20 acres for placer claims larger than 20 acres). If we do not receive the requested corrections or the maintenance fees within the 60 day time frame, the claim(s) will be declared forfeited and closed.

Please include your AMC serial number on all correspondence. If additional information is required, please contact Rod Ebert at 602-417-9397.



Lucas Lucero  
Deputy State Director  
Lands, Minerals and Energy Division

Enclosure(s)



PLACE STICKER AT TOP OF ENVELOPE TO THE RIGHT OF THE RETURN ADDRESS, FOLD AT DOTTED LINE

**SENDER: COMPLETE THIS SECTION**

- Complete items 1, 2, and 3.
- Print your name and address on the reverse so that we can return the card to you.
- Attach this card to the back of the mailpiece, or on the front if space permits.

1. Article Addressed to:  
**DENNIS MIRANDA**  
**PO BOX 363**  
**CONGRESS AZ 85332-0363**  
**920/RE/AMC420543 AMC420718**  
**AMC425522**



9590 9402 1933 6123 0007 47

2. Article Number (Transfer from service label)

7014 2870 0000 1116 1735

PS Form 3811, July 2015 PSN 7530-02-000-9053

**COMPLETE THIS SECTION ON DELIVERY**

- A. Signature  
**X**  Agent  
 Addressee
- B. Received by (Printed Name) C. Date of Delivery
- D. Is delivery address different from item 1?  Yes  
 If YES, enter delivery address below:  No

3. Service Type
- Adult Signature
  - Adult Signature Restricted Delivery
  - Certified Mail®
  - Certified Mail Restricted Delivery
  - Collect on Delivery
  - Collect on Delivery Restricted Delivery
  - Priority Mail Express®
  - Registered Mail™
  - Registered Mail Restricted Delivery
  - Return Receipt for Merchandise
  - Signature Confirmation™
  - Signature Confirmation Restricted Delivery


Restricted Delivery

Domestic Return Receipt

859 NBE 1 1610005/27/17  
 DENNIS MIRANDA, DENNIS  
 PO BOX 363, DENNIS  
 CONGRESS, ARIZONA 85332-0363  
 RETURN TO SENDER  
 8590940219336123000747

DENNIS MIRANDA  
 PO BOX 363  
 CONGRESS AZ 85332-0363

7014 2870 0000 1116 1735



FIRST-CLASS MAIL  
**\$06.77**  
 US OFFICIAL MAIL  
 For Private Use  
 ZIP 85004  
 041111101433



neopost  
 05/26/2017  
 US POSTAGE

UNITED STATES  
 DEPARTMENT OF THE INTERIOR  
 Bureau of Land Management  
 Arizona State Office  
 One North Central Avenue, Suite 800  
 Phoenix, Arizona 85004-4427  
 OFFICIAL BUSINESS  
 PENALTY FOR PRIVATE USE \$300  
 2017 MAY 30 PM  
 DENNIS MIRANDA





# United States Department of the Interior



BUREAU OF LAND MANAGEMENT  
Arizona State Office  
One North Central Avenue, Suite 800  
Phoenix, Arizona 85004-4427  
[www.blm.gov/az/](http://www.blm.gov/az/)

MAR 27 2017

In Reply Refer To:  
3800 (9200) RE  
AMC420543, AMC420718,  
AMC425522, AMC433602

CERTIFIED MAIL – RETURN RECEIPT REQUESTED 7014 2870 0000 1115 9541

## NOTICE

JOANNE RINGQUIST  
PO BOX 419  
CONGRESS, AZ 85332-0419

---

LISA HOPE, TIN CUP, LUCKY STRIKE, DAVE'S DIGGINS, LISA HOPE #2,  
LITTLE PICKER  
AMC420543, AMC420545, AMC420546, AMC420718, AMC425523, AMC433602

---

### Maintenance Fee Waiver Held for Rejection

This office received the Maintenance Fee Waiver Certification (waiver) for the above listed mining claim(s). The waiver is not properly completed and does not meet the annual filing requirements.

In accordance with 43 Code of Federal Regulations (CFR) 3835.10, the name, address, and original signatures of all owners of the mining claim must be included on the waiver form. Please correct the discrepancy as noted below:

The waiver filed August 29, 2016, has Lisa Tucker's signature for David Ringquist per the power of attorney filed May 26, 2016. However, a death certificate was filed for David Ringquist on June 27, 2016, that listed the date of death as October 19, 2015. Powers of attorney are void upon death of the grantee. Therefore, Lisa Tucker's signature on behalf of David Ringquist cannot be accepted for the 2017 waiver. The executor for the estate of David Ringquist, as listed in the will or probate court, can sign the waiver or the wife can file a notarized statement that she is the wife and the sole benefactor of her husband's estate and sign the waiver on his behalf. Also, a deceased claimant must be removed from the mining claim by the following assessment year. This can be initiated by the executor for the deceased's estate.

In order to correct the defect in the waiver, per 43 CFR 3835.93, you must provide this office with the requested information within 60 days of your receipt of this notice. If you are unable to provide this information, you have the option of paying the annual maintenance fee of \$155 per claim (\$155 per 20 acres for placer claims larger than 20 acres). If we do not receive the requested corrections or the maintenance fees within the 60 day time frame, the claim(s) will be declared forfeited and closed.

Please include your AMC serial number on all correspondence. If additional information is required, please contact Rod Ebert at 602-417-9397.



Lucas Lucero  
Deputy State Director  
Lands, Minerals and Energy Division

UNITED STATES  
 DEPARTMENT OF THE INTERIOR  
 Bureau of Land Management  
 Arizona State Office  
 One North Central Avenue, Suite 800  
 Phoenix, Arizona 85004-4427

OFFICIAL BUSINESS  
 PENALTY FOR PRIVATE USE \$300

RECEIVED  
 BLM AZ STATE OFFICE  
 2017 APR 17 P 3  
 PHOENIX, ARIZONA

FIRST-CLASS MAIL  
**\$06.56**  
 U.S. OFFICIAL MAIL  
 \$500 Penalty  
 For Private Use  
 ZIP 85004  
 041L111101433

neopost  
 03/27/2017  
**US POSTAGE**



1455 5111 0000 0282 4100

JOANNE RINGQUIST  
 PO BOX 419  
 CONGRESS AZ 85332-0419

BT 3/29 CA  
 end 4/3  
 Rtn 4/13

71/51/4000  
 14-72-73050-4152\*  
 0022440058 :06  
 FORWARD  
 ADDRESSES  
 BY THE  
 SENDER  
 TO THE  
 ADDRESSEE  
 ONLY  
 T 35 055 SIX IN

61614026658  
 VI

PLACE STICKER AT TOP OF ENVELOPE TO THE RIGHT  
 OF THE RETURN ADDRESS, FOLD AT DOTTED LINE

PS Form 3811, July 2015 PSN 7530-02-000-9053

**SENDER: COMPLETE THIS SECTION**

1. Article Addressed to:  
 JOANNE RINGQUIST  
 PO BOX 419  
 CONGRESS 85332-0419  
 920/RE/AN 20543, AMCA20718,  
 AMCA25522, AMCA33602

2. Article Number (Transfer from service label)  
 7014 2870 0000 1115 9541

3. Service Type  
 Adult Signature  
 Adult Signature Restricted Delivery  
 Certified Mail®  
 Certified Mail Restricted Delivery  
 Collect on Delivery  
 Restricted Delivery  
 Signature Confirmation™  
 Signature Confirmation Restricted Delivery  
 Priority Mail Express®  
 Registered Mail™  
 Registered Mail Restricted Delivery  
 Return Receipt for Merchandise  
 Signature Confirmation Restricted Delivery

**COMPLETE THIS SECTION ON DELIVERY**

A. Signature  
 X  
 Agent  
 Addressee

B. Received by (Printed Name)  
 C. Date of Delivery

D. Is delivery address different from item 1? If YES, enter delivery address below:  
 Yes  
 No

Domestic Return Receipt



# United States Department of the Interior



BUREAU OF LAND MANAGEMENT  
Arizona State Office  
One North Central Avenue, Suite 800  
Phoenix, Arizona 85004-4427  
[www.blm.gov/az/](http://www.blm.gov/az/)

MAR 27 2017

In Reply Refer To:  
3800 (9200) RE  
AMC420543, AMC420718,  
AMC425522, AMC433602

CERTIFIED MAIL – RETURN RECEIPT REQUESTED 7014 2870 0000 1115 9541

## NOTICE

JOANNE RINGQUIST  
PO BOX 419  
CONGRESS, AZ 85332-0419

---

LISA HOPE, TIN CUP, LUCKY STRIKE, DAVE'S DIGGINS, LISA HOPE #2,  
LITTLE PICKER  
AMC420543, AMC420545, AMC420546, AMC420718, AMC425523, AMC433602

---

### Maintenance Fee Waiver Held for Rejection

This office received the Maintenance Fee Waiver Certification (waiver) for the above listed mining claim(s). The waiver is not properly completed and does not meet the annual filing requirements.

In accordance with 43 Code of Federal Regulations (CFR) 3835.10, the name, address, and original signatures of all owners of the mining claim must be included on the waiver form. Please correct the discrepancy as noted below:

The waiver filed August 29, 2016, has Lisa Tucker's signature for David Ringquist per the power of attorney filed May 26, 2016. However, a death certificate was filed for David Ringquist on June 27, 2016, that listed the date of death as October 19, 2015. Powers of attorney are void upon death of the grantee. Therefore, Lisa Tucker's signature on behalf of David Ringquist cannot be accepted for the 2017 waiver. The executor for the estate of David Ringquist, as listed in the will or probate court, can sign the waiver or the wife can file a notarized statement that she is the wife and the sole benefactor of her husband's estate and sign the waiver on his behalf. Also, a deceased claimant must be removed from the mining claim by the following assessment year. This can be initiated by the executor for the deceased's estate.



In order to correct the defect in the waiver, per 43 CFR 3835.93, you must provide this office with the requested information within 60 days of your receipt of this notice. If you are unable to provide this information, you have the option of paying the annual maintenance fee of \$155 per claim (\$155 per 20 acres for placer claims larger than 20 acres). If we do not receive the requested corrections or the maintenance fees within the 60 day time frame, the claim(s) will be declared forfeited and closed.

Please include your AMC serial number on all correspondence. If additional information is required, please contact Rod Ebert at 602-417-9397.



Lucas Lucero  
Deputy State Director  
Lands, Minerals and Energy Division



# United States Department of the Interior



BUREAU OF LAND MANAGEMENT  
Arizona State Office  
One North Central Avenue, Suite 800  
Phoenix, Arizona 85004-4427  
[www.blm.gov/az/](http://www.blm.gov/az/)

MAR 27 2017

In Reply Refer To:  
3800 (9200) RE  
AMC425522

CERTIFIED MAIL – RETURN RECEIPT REQUESTED 7014 2870 0000 1115 9565

## NOTICE

CHUCK WINTERS  
PEGGY WINTERS  
c/o GENERAL DELIVERY  
CONGRESS, AZ 85332

---

CONFUSION, DAVE'S DIGGINS  
AMC425522, AMC425523

---

### Maintenance Fee Waiver Held for Rejection

This office received the Maintenance Fee Waiver Certification (waiver) for the above listed mining claim(s). The waiver is not properly completed and does not meet the annual filing requirements.

In accordance with 43 Code of Federal Regulations (CFR) 3835.10, the name, address, and original signatures of all owners of the mining claim must be included on the waiver form. Please correct the discrepancy as noted below:

Powers of attorney must be current within 3 years. The waiver for AMC425523 was signed by an agent for Chuck Winters. The waiver for AMC425522 was signed by an agent for Peggy Winters. However, the powers of attorney provided are over 3 years old. Therefore, new powers of attorney for Chuck and Peggy Winters must be provided.

In order to correct the defect in the waiver, per 43 CFR 3835.93, you must provide this office with the requested information within 60 days of your receipt of this notice. If you are unable to provide this information, you have the option of paying the annual maintenance fee of \$155 per claim (\$155 per 20 acres for placer claims larger than 20 acres). If we do not receive the requested corrections or the maintenance fees within the 60 day time frame, the claim(s) will be declared forfeited and closed.

Please include your AMC serial number on all correspondence. If additional information is required, please contact Rod Ebert at 602-417-9397.



Lucas Lucero  
Deputy State Director  
Lands, Minerals and Energy Division

**SENDER: COMPLETE THIS SECTION**

- Complete items 1, 2, and 3.
- Print your name and address on the reverse so that we can return the card to you.
- Attach this card to the back of the mailpiece, or on the front if space permits.

CHUCK WINTERS PEGGY WINTERS  
 c/o GENERAL DELIVERY  
 CONGRESS AZ 85332  
 920/RE/AMC425522



9590 9402 2536 6306 7998 93

2. Article Number (Transfer from service label)

7014 2870 0000 1115 9565

**COMPLETE THIS SECTION ON DELIVERY**

A. Signature

X

*Charles Winters*

Agent

Addressee

B. Received by (Printed Name)

*Charles Winters*

C. Date of Delivery

*3/29/17*

D. Is delivery address different from item 1?  Yes

If YES, enter delivery address below:  No

*PO Box 726*

3. Service Type

- Adult Signature
- Adult Signature Restricted Delivery
- Certified Mail®
- Certified Mail Restricted Delivery
- Collect on Delivery
- Collect on Delivery Restricted Delivery

- Priority Mail Express®
- Registered Mail™
- Registered Mail Restricted Delivery
- Return Receipt for Merchandise
- Signature Confirmation™
- Signature Confirmation Restricted Delivery

ail Restricted Delivery



USPS TRACKING #



PHOENIX AZ 850

09 MAR 2017 PM 3 L

First-Class Mail  
Postage & Fees Paid  
USPS  
Permit No. G-10

9590 9402 2536 6306 7998 93

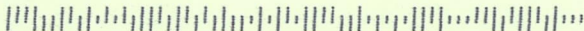
United States  
Postal Service

RECEIVED  
BLM AZ STATE OFFICE

2017 MAR 31 P 3:10

PHOENIX, ARIZONA

• Sender: Please print your name, address, and ZIP+4® in this box•  
  
UNITED STATES  
DEPARTMENT OF THE INTERIOR  
Bureau of Land Management  
Arizona State Office  
One N. Central Avenue, Suite 800  
Phoenix, AZ 85004-4427





# United States Department of the Interior



BUREAU OF LAND MANAGEMENT  
Arizona State Office  
One North Central Avenue, Suite 800  
Phoenix, Arizona 85004-4427  
www.blm.gov/az/

MAR 27 2017

In Reply Refer To:  
3800 (9200) RE  
AMC425522

CERTIFIED MAIL – RETURN RECEIPT REQUESTED 7014 2870 0000 1115 9589

## NOTICE

NANCY EIDSMOE  
PO BOX 997  
SALOME, AZ 85348-0997

---

MEL's GOLD  
AMC425525

---

### Maintenance Fee Waiver Held for Rejection

This office received the Maintenance Fee Waiver Certification (waiver) for the above listed mining claim(s). The waiver is not properly completed and does not meet the annual filing requirements.

In accordance with 43 Code of Federal Regulations (CFR) 3835.10, the name, address, and original signatures of all owners of the mining claim must be included on the waiver form. Please correct the discrepancy as noted below:

One owner on the mining claim did not sign the document. Please obtain the missing signature of Nancy Eidsmoe on the enclosed copy of the waiver. A Serial Register Page is enclosed listing all of the claim owners.

In order to correct the defect in the waiver, per 43 CFR 3835.93, you must provide this office with the requested information within 60 days of your receipt of this notice. If you are unable to provide this information, you have the option of paying the annual maintenance fee of \$155 per claim (\$155 per 20 acres for placer claims larger than 20 acres). If we do not receive the requested corrections or the maintenance fees within the 60 day time frame, the claim(s) will be declared forfeited and closed.

*Rec'd a signed waiver from  
Nancy Eidsmoe which cured  
the waiver.*

*RS 4-5-17*

Please include your AMC serial number on all correspondence. If additional information is required, please contact Rod Ebert at 602-417-9397.



Lucas Lucero  
Deputy State Director  
Lands, Minerals and Energy Division

Enclosure(s)

**SENDER: COMPLETE THIS SECTION**

- Complete items 1, 2, and 3.
- Print your name and address on the reverse so that we can return the card to you.
- Attach this card to the back of the mailpiece, or on the front if space permits.

Article Addressed to:

NANCY EIDSMOE  
 PO BOX 997  
 SALOME AZ 85348-0997  
 920/RE/AMC 25522



9590 9402 2536 6306 7998 79

2. Article Number (Transfer from service label)

7014 2870 0000 1115 9589

**COMPLETE THIS SECTION ON DELIVERY**

A. Signature

 Agent Addressee

B. Received by (Printed Name)

N Eidsmoe

C. Date of Delivery

 D. Is delivery address different from item 1?  Yes  
 If YES, enter delivery address below:  No


3. Service Type


- Adult Signature
- Adult Signature Restricted Delivery
- Certified Mail®
- Certified Mail Restricted Delivery
- Collect on Delivery
- Collect on Delivery Restricted Delivery
- Insured Mail®

- Priority Mail Express®
- Registered Mail™
- Registered Mail Restricted Delivery
- Return Receipt for Merchandise
- Signature Confirmation™
- Signature Confirmation Restricted Delivery


Restricted Delivery



USPS TRACKING #



PHOENIX  
AZ 85004  
MAR 17



First-Class Mail  
Postage & Fees Paid  
USPS  
Permit No. G-10

9590 9402 2536 6306 7998 79

United States  
Postal Service


RECEIVED  
BLM AZ STATE OFFICE

2017 MAR 31 P 3:10

PHOENIX, ARIZONA

• Sender: Please print your name, address, and ZIP+4® in this box•  
  
UNITED STATES  
DEPARTMENT OF THE INTERIOR  
Bureau of Land Management  
Arizona State Office  
One N. Central Avenue, Suite 800  
Phoenix, AZ 85004-4427

-442700





# United States Department of the Interior

BUREAU OF LAND MANAGEMENT

Arizona State Office

One North Central Avenue, Suite 800

Phoenix, Arizona 85004-4427

[www.blm.gov/az/](http://www.blm.gov/az/)

NOV 13 2014



In Reply Refer To:

3800 (9310) RE

AMC425522

CERTIFIED MAIL - RETURN RECEIPT REQUESTED 7014 0150 0000 5453 4335

## DECISION

LARRY KNOLL  
NOEY KNOLL  
30901 MURRIETA RD.  
MENIFEE, CA 92584-8491

---

AMC425522, AMC425524  
CONFUSION, HEAVEN'S BEAUTY

---

### Maintenance Fee Waiver Certifications Denied Mining Claims Declared Forfeited

The Maintenance Fee Waiver Certifications (small miner waivers) filed for the 2015 assessment year, for the mining claims listed above, are denied. Because the small miner waivers are denied and because the required maintenance fee payments due on or before September 1, 2014, were not paid, these claims are declared forfeited.

The Bureau of Land Management's (BLM) regulations at 43 CFR 3830.21, and 3834.11(a)(2) state that by September 1 of each year, holders of mining claims must pay an annual maintenance fee of \$155 per claim per 20 acres or portion thereof. In lieu of paying the required maintenance fee, claimants may submit a valid small miner waiver, in accordance with 43 CFR 3835.1, 3835.10, and 3835.11.

In accordance with 43 CFR 3835.1(b), to qualify for a small miner waiver, you and all related parties must hold no more than a total of 10 mining claims or sites nationwide. As defined at 43 CFR 3830.5, "related party means: a) the spouse and dependent children of the claimant as defined in section 152 of the Internal Revenue Code of 1986 [26 U.S.C. section 152]; or, b) A person who controls, is controlled by, or is under common control with the claimant." "Control means actual control, legal control, or the power to exercise control, through or by common directors, officers, stockholders, a voting trust, or a holding company or Investment Company, or any other means."

**SENDER: COMPLETE THIS SECTION**

- Complete items 1, 2, and 3. Also complete item 4 if Restricted Delivery is desired.
- Print your name and address on the reverse so that we can return the card to you.
- Attach this card to the back of the mailpiece, or on the front if space permits.

1. Article Addressed to:

LARRY KNOLL  
 NOEY KNOLL  
 30901 MURRIETA RD.  
 MENIFEE CA 92584-8491  
 9310/RE/AMC425522

2014 NOV 24

PHOENIX, ARIZONA

**COMPLETE THIS SECTION ON DELIVERY**

A. Signature

**X** Agent Addressee

B. Received by (Printed Name)

Abel Gonzalez

C. Date of Delivery

11-19-14

D. Is delivery address different from item 1?  YesIf YES, enter delivery address below:  No

23039 MENIFEE RD  
 SUITE A PMB 3-6  
 MENIFEE CA 92584

3. Service Type

 Certified Mail® Priority Mail Express™ Registered Return Receipt for Merchandise Insured Mail Collect on Delivery

4. Restricted Delivery? (Extra Fee)

 Yes

2. Article Number

(Transfer from service label)

7014 0150 0000 5453 4335

UNITED STATES POSTAL SERVICE

CA 923

19 NOV '14

PM 3 L



First-Class Mail  
Postage & Fees Paid  
USPS  
Permit No. G-10

- Sender: Please print your name, address, and ZIP+4® in this box•

U.S. DEPARTMENT OF THE INTERIOR  
BUREAU OF LAND MANAGEMENT  
ARIZONA STATE OFFICE  
ONE NORTH CENTRAL AVENUE, SUITE 800  
PHOENIX, AZ 85004-4427





BLM records show that Jack and Lisa Tucker, a married couple, own a total of 11 mining claims. Jack Tucker is listed as an owner on 9 mining claims (AMC423140-141, AMC423150-151, AMC425522-525, and AMC425557). Lisa Tucker is listed as an owner on 2 mining claims (AMC425940 and AMC426403).

In accordance with 43 C.F.R. 3835.92(d), because you or a co-claimant own more than 10 mining claims or sites and submitted a small miner waiver request and failed to pay the required maintenance fee on or before the due date for the 2015 assessment year, the mining claims listed above are declared forfeited and void as of September 1, 2014. Additionally you and the co-claimants may be subject to criminal penalties under 18 U.S.C. 1001.

### **Reclamation Requirements**

This decision does not relieve you of the liability for reclamation of all areas disturbed by your activities on lands covered by the subject mining claim(s) and/or site(s). After you complete the reclamation, you must notify the authorized officer of the appropriate surface managing agency so that the authorized officer may conduct a final site inspection and determine whether you may be released from liability. If you fail to reclaim the land to the satisfaction of the authorized officer, the surface management agency may cite you for noncompliance under its surface management regulations.

For land administered by the BLM, if you fail to reclaim the land to the satisfaction of the authorized officer as required in 43 CFR Subpart 3809, the BLM will issue an order of noncompliance under 43 CFR 3809.601(a). If you fail to comply with the noncompliance order, the BLM may take further action under 43 CFR 3809.604. Failure to conduct reclamation is a prohibited act that may subject you to criminal penalties. (See 43 CFR 3809.605(h) and 43 CFR 3809.700)

### **Appeal Procedures**

This decision may be appealed to the Interior Board of Land Appeals (IBLA), Office of the Secretary, in accordance with the regulations contained in 43 CFR Part 4, and the enclosed Form 1842-1. If an appeal is taken, your notice of appeal must be filed in this office (at the above address) within 30 days from receipt of this decision. The appellant has the burden of showing that the decision appealed from is in error.

If you wish to file a petition pursuant to regulation 43 CFR 4.21 (58 FR 4939, January 19, 1993) for a stay of the effectiveness of this decision during the time that your appeal is being reviewed by the Board, the petition for a stay must accompany your notice of appeal. A petition for a stay is required to show sufficient justification based on the standards listed below. Copies of the notice of appeal and petition for a stay must also be submitted to each party named in this decision and to the IBLA and to the appropriate Office of the Solicitor (see 43 CFR 4.413) at the same time the original documents are filed with this office. If you request a stay, you have the burden of proof to demonstrate that a stay should be granted.

**Standards for Obtaining a Stay**

Except as otherwise provided by law or other pertinent regulation, a petition for a stay of a decision pending appeal shall show sufficient justification based on the following standards:

- (1) The relative harm to the parties if the stay is granted or denied,
- (2) The likelihood of the appellant's success on the merits,
- (3) The likelihood of immediate and irreparable harm if the stay is not granted, and
- (4) Whether the public interest favors granting the stay.

Please include your AMC serial number(s) on all correspondence. If additional information is required, please contact Rod Ebert at 602-417-9397.

Sincerely,



Rebecca Heick  
Acting Deputy State Director  
Lands and Minerals Division

Enclosure





# United States Department of the Interior



BUREAU OF LAND MANAGEMENT  
Arizona State Office  
One North Central Avenue, Suite 800  
Phoenix, Arizona 85004-4427  
[www.blm.gov/az/](http://www.blm.gov/az/)

NOV 13 2014

In Reply Refer To:  
3800 (9310) RE  
AMC425522

CERTIFIED MAIL - RETURN RECEIPT REQUESTED 7014 0150 0000 5453 4335

## DECISION

LARRY KNOLL  
NOEY KNOLL  
30901 MURRIETA RD.  
MENIFEE, CA 92584-8491

---

AMC425522, AMC425524  
CONFUSION, HEAVEN'S BEAUTY

---

### Maintenance Fee Waiver Certifications Denied Mining Claims Declared Forfeited

The Maintenance Fee Waiver Certifications (small miner waivers) filed for the 2015 assessment year, for the mining claims listed above, are denied. Because the small miner waivers are denied and because the required maintenance fee payments due on or before September 1, 2014, were not paid, these claims are declared forfeited.

The Bureau of Land Management's (BLM) regulations at 43 CFR 3830.21, and 3834.11(a)(2) state that by September 1 of each year, holders of mining claims must pay an annual maintenance fee of \$155 per claim per 20 acres or portion thereof. In lieu of paying the required maintenance fee, claimants may submit a valid small miner waiver, in accordance with 43 CFR 3835.1, 3835.10, and 3835.11.

In accordance with 43 CFR 3835.1(b), to qualify for a small miner waiver, you and all related parties must hold no more than a total of 10 mining claims or sites nationwide. As defined at 43 CFR 3830.5, "related party means: a) the spouse and dependent children of the claimant as defined in section 152 of the Internal Revenue Code of 1986 [26 U.S.C. section 152]; or, b) A person who controls, is controlled by, or is under common control with the claimant." "Control means actual control, legal control, or the power to exercise control, through or by common directors, officers, stockholders, a voting trust, or a holding company or Investment Company, or any other means."



BLM records show that Jack and Lisa Tucker, a married couple, own a total of 11 mining claims. Jack Tucker is listed as an owner on 9 mining claims (AMC423140-141, AMC423150-151, AMC425522-525, and AMC425557). Lisa Tucker is listed as an owner on 2 mining claims (AMC425940 and AMC426403).

In accordance with 43 C.F.R. 3835.92(d), because you or a co-claimant own more than 10 mining claims or sites and submitted a small miner waiver request and failed to pay the required maintenance fee on or before the due date for the 2015 assessment year, the mining claims listed above are declared forfeited and void as of September 1, 2014. Additionally you and the co-claimants may be subject to criminal penalties under 18 U.S.C. 1001.

### **Reclamation Requirements**

This decision does not relieve you of the liability for reclamation of all areas disturbed by your activities on lands covered by the subject mining claim(s) and/or site(s). After you complete the reclamation, you must notify the authorized officer of the appropriate surface managing agency so that the authorized officer may conduct a final site inspection and determine whether you may be released from liability. If you fail to reclaim the land to the satisfaction of the authorized officer, the surface management agency may cite you for noncompliance under its surface management regulations.

For land administered by the BLM, if you fail to reclaim the land to the satisfaction of the authorized officer as required in 43 CFR Subpart 3809, the BLM will issue an order of noncompliance under 43 CFR 3809.601(a). If you fail to comply with the noncompliance order, the BLM may take further action under 43 CFR 3809.604. Failure to conduct reclamation is a prohibited act that may subject you to criminal penalties. (See 43 CFR 3809.605(h) and 43 CFR 3809.700)

### **Appeal Procedures**

This decision may be appealed to the Interior Board of Land Appeals (IBLA), Office of the Secretary, in accordance with the regulations contained in 43 CFR Part 4, and the enclosed Form 1842-1. If an appeal is taken, your notice of appeal must be filed in this office (at the above address) within 30 days from receipt of this decision. The appellant has the burden of showing that the decision appealed from is in error.

If you wish to file a petition pursuant to regulation 43 CFR 4.21 (58 FR 4939, January 19, 1993) for a stay of the effectiveness of this decision during the time that your appeal is being reviewed by the Board, the petition for a stay must accompany your notice of appeal. A petition for a stay is required to show sufficient justification based on the standards listed below. Copies of the notice of appeal and petition for a stay must also be submitted to each party named in this decision and to the IBLA and to the appropriate Office of the Solicitor (see 43 CFR 4.413) at the same time the original documents are filed with this office. If you request a stay, you have the burden of proof to demonstrate that a stay should be granted.

**Standards for Obtaining a Stay**

Except as otherwise provided by law or other pertinent regulation, a petition for a stay of a decision pending appeal shall show sufficient justification based on the following standards:

- (1) The relative harm to the parties if the stay is granted or denied,
- (2) The likelihood of the appellant's success on the merits,
- (3) The likelihood of immediate and irreparable harm if the stay is not granted, and
- (4) Whether the public interest favors granting the stay.

Please include your AMC serial number(s) on all correspondence. If additional information is required, please contact Rod Ebert at 602-417-9397.

Sincerely,



Rebecca Heick  
Acting Deputy State Director  
Lands and Minerals Division

Enclosure



# United States Department of the Interior



BUREAU OF LAND MANAGEMENT

Arizona State Office

One North Central Avenue, Suite 800

Phoenix, Arizona 85004-4427

[www.blm.gov/az/](http://www.blm.gov/az/)

NOV /13 2014

In Reply Refer To:

3800 (9310) RE

AMC423140, AMC423150, AMC425522,

AMC425557, AMC425940, AMC426403

CERTIFIED MAIL - RETURN RECEIPT REQUESTED 7014 0150 0000 5453 4250

## DECISION

JACK TUCKER

LISA TUCKER

PO BOX 265

WICKENBURG, AZ 85358-0265

---

AMC423140 - AMC423141, AMC423150 - AMC423151, AMC425522 - AMC425525,  
AMC425557, AMC425940, AMC426403

LITTLE PICKER, LITTLE PICKER #2, GOLD NUGGET, GOLD NUGGET #2,  
CONFUSION, DAVE'S DIGGINS, HEAVEN'S BEAUTY, MEL'S GOLD, GOLDEN CITY,  
KEY #1, JUST BENT

---

### Maintenance Fee Waiver Certifications Denied Mining Claims Declared Forfeited

The Maintenance Fee Waiver Certifications (small miner waivers) filed for the 2015 assessment year, for the mining claims listed above, are denied. Because the small miner waivers are denied and because the required maintenance fee payments due on or before September 1, 2014, were not paid, these claims are declared forfeited.

The Bureau of Land Management's (BLM) regulations at 43 CFR 3830.21, and 3834.11(a)(2) state that by September 1 of each year, holders of mining claims must pay an annual maintenance fee of \$155 per claim per 20 acres or portion thereof. In lieu of paying the required maintenance fee, claimants may submit a valid small miner waiver, in accordance with 43 CFR 3835.1, 3835.10, and 3835.11.

In accordance with 43 CFR 3835.1(b), to qualify for a small miner waiver, you and all related parties must hold no more than a total of 10 mining claims or sites nationwide. As defined at 43 CFR 3830.5, "related party means: a) the spouse and dependent children of the claimant as defined in section 152 of the Internal Revenue Code of 1986 [26 U.S.C. section 152]; or, b) A

person who controls, is controlled by, or is under common control with the claimant.” “Control means actual control, legal control, or the power to exercise control, through or by common directors, officers, stockholders, a voting trust, or a holding company or Investment Company, or any other means.”

BLM records show that Jack and Lisa Tucker, a married couple, own a total of 11 mining claims. Jack Tucker is listed as an owner on 9 mining claims (AMC423140-141, AMC423150-151, AMC425522-525, and AMC425557). Lisa Tucker is listed as an owner on 2 mining claims (AMC425940 and AMC426403).

In accordance with 43 C.F.R. 3835.92(d), because you or a co-claimant own more than 10 mining claims or sites and submitted a small miner waiver request and failed to pay the required maintenance fee on or before the due date for the 2015 assessment year, the mining claims listed above are declared forfeited and void as of September 1, 2014. Additionally you and the co-claimants may be subject to criminal penalties under 18 U.S.C. 1001.

### **Reclamation Requirements**

This decision does not relieve you of the liability for reclamation of all areas disturbed by your activities on lands covered by the subject mining claim(s) and/or site(s). After you complete the reclamation, you must notify the authorized officer of the appropriate surface managing agency so that the authorized officer may conduct a final site inspection and determine whether you may be released from liability. If you fail to reclaim the land to the satisfaction of the authorized officer, the surface management agency may cite you for noncompliance under its surface management regulations.

For land administered by the BLM, if you fail to reclaim the land to the satisfaction of the authorized officer as required in 43 CFR Subpart 3809, the BLM will issue an order of noncompliance under 43 CFR 3809.601(a). If you fail to comply with the noncompliance order, the BLM may take further action under 43 CFR 3809.604. Failure to conduct reclamation is a prohibited act that may subject you to criminal penalties. (See 43 CFR 3809.605(h) and 43 CFR 3809.700)

### **Appeal Procedures**

This decision may be appealed to the Interior Board of Land Appeals (IBLA), Office of the Secretary, in accordance with the regulations contained in 43 CFR Part 4, and the enclosed Form 1842-1. If an appeal is taken, your notice of appeal must be filed in this office (at the above address) within 30 days from receipt of this decision. The appellant has the burden of showing that the decision appealed from is in error.

If you wish to file a petition pursuant to regulation 43 CFR 4.21 (58 FR 4939, January 19, 1993) for a stay of the effectiveness of this decision during the time that your appeal is being reviewed by the Board, the petition for a stay must accompany your notice of appeal. A petition for a stay is required to show sufficient justification based on the standards listed below. Copies of the notice of appeal and petition for a stay must also be submitted to each party named in this



decision and to the IBLA and to the appropriate Office of the Solicitor (see 43 CFR 4.413) at the same time the original documents are filed with this office. If you request a stay, you have the burden of proof to demonstrate that a stay should be granted.

**Standards for Obtaining a Stay**

Except as otherwise provided by law or other pertinent regulation, a petition for a stay of a decision pending appeal shall show sufficient justification based on the following standards:

- (1) The relative harm to the parties if the stay is granted or denied,
- (2) The likelihood of the appellant's success on the merits,
- (3) The likelihood of immediate and irreparable harm if the stay is not granted, and
- (4) Whether the public interest favors granting the stay.

Please include your AMC serial number(s) on all correspondence. If additional information is required, please contact Rod Ebert at 602-417-9397.

Sincerely,




Rebecca Heick  
Acting Deputy State Director  
Lands and Minerals Division

Enclosure

U.S. DEPARTMENT OF THE INTERIOR  
 BUREAU OF LAND MANAGEMENT  
 ARIZONA STATE OFFICE  
 ONE NORTH CENTRAL AVENUE, SUITE 800  
 PHOENIX, AZ 85004-4427

• Sender: Please print your name, address, and ZIP+4® in this box •



UNITED STATES POSTAL SERVICE

First-Class Mail  
 Postage & Fees Paid  
 USPS  
 Permit No. G-10

**SENDER: COMPLETE THIS SECTION**

Complete items 1, 2, and 3. Also complete item 4 if Restricted Delivery is desired. Print your name and address on the reverse so that we can return the card to you. Attach this card to the back of the mailpiece, or on the front if space permits.

Article Addressed to:

JACK TUCKER and LISA TUCKER  
 PO BOX 265  
 WICKENBURG AZ 85358-0265  
 9310/RE/AMC423140/423150/  
 425522/425557/425940/426403

**COMPLETE THIS SECTION ON DELIVERY**

A. Signature  Agent  
 Addressee

B. Received by (Printed Name) C. Date of Delivery

LISA TUCKER 11/25/14

D. Is delivery address different from item 1?  Yes  
 No  
 If YES, enter delivery address below:

2014 NOV 28 P 4:07

PHOENIX, ARIZONA

3. Service Type  
 Certified Mail®  Priority Mail Express™  
 Registered  Return Receipt for Merchandise  
 Insured Mail  Collect on Delivery

4. Restricted Delivery? (Extra Fee)  Yes

Article Number  
 (Transfer from service label)

7014 0150 0000 5453 4250



# United States Department of the Interior



BUREAU OF LAND MANAGEMENT  
Arizona State Office  
One North Central Avenue, Suite 800  
Phoenix, Arizona 85004-4427  
www.blm.gov/az/

NOV 13 2014

In Reply Refer To:  
3800 (9310) RE  
AMC425522

CERTIFIED MAIL - RETURN RECEIPT REQUESTED 7014 0150 0000 5453 4342

## DECISION

DAVID VAN ZILE  
PAULA VAN ZILE  
PO BOX 41  
MARYSVALE, UT 84750-0041

---

AMC425523  
DAVE'S DIGGINS

---

### Maintenance Fee Waiver Certifications Denied Mining Claims Declared Forfeited

The Maintenance Fee Waiver Certifications (small miner waivers) filed for the 2015 assessment year, for the mining claims listed above, are denied. Because the small miner waivers are denied and because the required maintenance fee payments due on or before September 1, 2014, were not paid, these claims are declared forfeited.

The Bureau of Land Management's (BLM) regulations at 43 CFR 3830.21, and 3834.11(a)(2) state that by September 1 of each year, holders of mining claims must pay an annual maintenance fee of \$155 per claim per 20 acres or portion thereof. In lieu of paying the required maintenance fee, claimants may submit a valid small miner waiver, in accordance with 43 CFR 3835.1, 3835.10, and 3835.11.

In accordance with 43 CFR 3835.1(b), to qualify for a small miner waiver, you and all related parties must hold no more than a total of 10 mining claims or sites nationwide. As defined at 43 CFR 3830.5, "related party means: a) the spouse and dependent children of the claimant as defined in section 152 of the Internal Revenue Code of 1986 [26 U.S.C. section 152]; or, b) A person who controls, is controlled by, or is under common control with the claimant." "Control means actual control, legal control, or the power to exercise control, through or by common directors, officers, stockholders, a voting trust, or a holding company or Investment Company, or any other means."



**SENDER: COMPLETE THIS SECTION**

- Complete items 1, 2, and 3. Also complete item 4 if Restricted Delivery is desired.
- Print your name and address on the reverse so that we can return the card to you.
- Attach this card to the back of the mailpiece, or on the front if space permits.

1. Article Addressed to:

DAVID VAN ZILE  
 PAULA VAN ZILE  
 PO BOX 41  
 MARYSVALE UT 84750-0041  
 9310/RE/AMC425522

2. Article Number

(Transfer from service label)

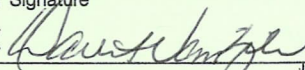
7014 0150 0000 5453 4342

PS Form 3811, July 2013

**COMPLETE THIS SECTION ON DELIVERY**

A. Signature

X


 Agent Addressee

B. Received by (Printed Name)

C. Date of Delivery

 RECEIVED  
 U.S. MAIL SERVICE OFFICE

11/19/14

D. Is delivery address different from item 1?

 Yes

If YES, enter delivery address below:

 No

2014 NOV 24 P 2:39

PHOENIX, ARIZONA

3. Service Type

 Certified Mail® Priority Mail Express™ Registered Return Receipt for Merchandise Insured Mail Collect on Delivery

4. Restricted Delivery? (Extra Fee)

 Yes

Domestic Return Receipt




UNITED STATES POSTAL SERVICE

PHOENIX UT 846  
19 NOV 2014 PM 2 T



- Sender: Please print your name, address, and ZIP+4® in this box•

U.S. DEPARTMENT OF THE INTERIOR  
BUREAU OF LAND MANAGEMENT  
ARIZONA STATE OFFICE  
ONE NORTH CENTRAL AVENUE, SUITE 800  
PHOENIX, AZ 85004-4427



BLM records show that Jack and Lisa Tucker, a married couple, own a total of 11 mining claims. Jack Tucker is listed as an owner on 9 mining claims (AMC423140-141, AMC423150-151, AMC425522-525, and AMC425557). Lisa Tucker is listed as an owner on 2 mining claims (AMC425940 and AMC426403).

In accordance with 43 C.F.R. 3835.92(d), because you or a co-claimant own more than 10 mining claims or sites and submitted a small miner waiver request and failed to pay the required maintenance fee on or before the due date for the 2015 assessment year, the mining claims listed above are declared forfeited and void as of September 1, 2014. Additionally you and the co-claimants may be subject to criminal penalties under 18 U.S.C. 1001.

### **Reclamation Requirements**

This decision does not relieve you of the liability for reclamation of all areas disturbed by your activities on lands covered by the subject mining claim(s) and/or site(s). After you complete the reclamation, you must notify the authorized officer of the appropriate surface managing agency so that the authorized officer may conduct a final site inspection and determine whether you may be released from liability. If you fail to reclaim the land to the satisfaction of the authorized officer, the surface management agency may cite you for noncompliance under its surface management regulations.

For land administered by the BLM, if you fail to reclaim the land to the satisfaction of the authorized officer as required in 43 CFR Subpart 3809, the BLM will issue an order of noncompliance under 43 CFR 3809.601(a). If you fail to comply with the noncompliance order, the BLM may take further action under 43 CFR 3809.604. Failure to conduct reclamation is a prohibited act that may subject you to criminal penalties. (See 43 CFR 3809.605(h) and 43 CFR 3809.700)

### **Appeal Procedures**

This decision may be appealed to the Interior Board of Land Appeals (IBLA), Office of the Secretary, in accordance with the regulations contained in 43 CFR Part 4, and the enclosed Form 1842-1. If an appeal is taken, your notice of appeal must be filed in this office (at the above address) within 30 days from receipt of this decision. The appellant has the burden of showing that the decision appealed from is in error.

If you wish to file a petition pursuant to regulation 43 CFR 4.21 (58 FR 4939, January 19, 1993) for a stay of the effectiveness of this decision during the time that your appeal is being reviewed by the Board, the petition for a stay must accompany your notice of appeal. A petition for a stay is required to show sufficient justification based on the standards listed below. Copies of the notice of appeal and petition for a stay must also be submitted to each party named in this decision and to the IBLA and to the appropriate Office of the Solicitor (see 43 CFR 4.413) at the same time the original documents are filed with this office. If you request a stay, you have the burden of proof to demonstrate that a stay should be granted.

**Standards for Obtaining a Stay**

Except as otherwise provided by law or other pertinent regulation, a petition for a stay of a decision pending appeal shall show sufficient justification based on the following standards:

- (1) The relative harm to the parties if the stay is granted or denied,
- (2) The likelihood of the appellant's success on the merits,
- (3) The likelihood of immediate and irreparable harm if the stay is not granted, and
- (4) Whether the public interest favors granting the stay.

Please include your AMC serial number(s) on all correspondence. If additional information is required, please contact Rod Ebert at 602-417-9397.

Sincerely,



Rebecca Heick  
Acting Deputy State Director  
Lands and Minerals Division

Enclosure



# United States Department of the Interior



BUREAU OF LAND MANAGEMENT

Arizona State Office

One North Central Avenue, Suite 800

Phoenix, Arizona 85004-4427

[www.blm.gov/az/](http://www.blm.gov/az/)

NOV 13 2014

In Reply Refer To:

3800 (9310) RE

AMC425522

CERTIFIED MAIL - RETURN RECEIPT REQUESTED 7014 0150 0000 5453 4328

## DECISION

ALLEN L. STEWART

220 NW 20TH ST.

NEWPORT, OR 97365-2145

---

AMC425522, AMC425525

CONFUSION, MEL'S GOLD

---

### Maintenance Fee Waiver Certifications Denied Mining Claims Declared Forfeited

The Maintenance Fee Waiver Certifications (small miner waivers) filed for the 2015 assessment year, for the mining claims listed above, are denied. Because the small miner waivers are denied and because the required maintenance fee payments due on or before September 1, 2014, were not paid, these claims are declared forfeited.

The Bureau of Land Management's (BLM) regulations at 43 CFR 3830.21, and 3834.11(a)(2) state that by September 1 of each year, holders of mining claims must pay an annual maintenance fee of \$155 per claim per 20 acres or portion thereof. In lieu of paying the required maintenance fee, claimants may submit a valid small miner waiver, in accordance with 43 CFR 3835.1, 3835.10, and 3835.11.

In accordance with 43 CFR 3835.1(b), to qualify for a small miner waiver, you and all related parties must hold no more than a total of 10 mining claims or sites nationwide. As defined at 43 CFR 3830.5, "related party means: a) the spouse and dependent children of the claimant as defined in section 152 of the Internal Revenue Code of 1986 [26 U.S.C. section 152]; or, b) A person who controls, is controlled by, or is under common control with the claimant." "Control means actual control, legal control, or the power to exercise control, through or by common directors, officers, stockholders, a voting trust, or a holding company or Investment Company, or any other means."



**SENDER: COMPLETE THIS SECTION**

- Complete items 1, 2, and 3. Also complete item 4 if Restricted Delivery is desired.
- Print your name and address on the reverse so that we can return the card to you.
- Attach this card to the back of the mailpiece, or on the front if space permits.

1. Article Addressed to:

ALLEN L. STEWART  
 220 NW 20TH ST.  
 NEWPORT OR 97365-2145  
 9310/RE/AMC425522

2014 NOV 24 P 2:39  
 RECEIVED  
 ALLEN L. STEWART  
 PHOENIX, ARIZONA  
 NOV 19 2014

**COMPLETE THIS SECTION ON DELIVERY**

A. Signature

X 

- Agent  
 Addressee

B. Received by (Printed Name)

ALLEN L. STEWART

C. Date of Delivery

D. Is delivery address different from item 1?  Yes

If YES, enter delivery address below:

 No

3. Service Type

- Certified Mail®     Priority Mail Express™  
 Registered         Return Receipt for Merchandise  
 Insured Mail         Collect on Delivery

4. Restricted Delivery? (Extra Fee)

 Yes

2. Article Number


(Transfer from service label)

7014 0150 0000 5453 4328

PORTLAND  
UNITED STATES POSTAL SERVICE

OR 970  
19 NOV '14


PM 1 L



First-Class Mail  
Postage & Fees Paid  
USPS  
Permit No. G-10

- Sender: Please print your name, address, and ZIP+4® in this box•

U.S. DEPARTMENT OF THE INTERIOR  
BUREAU OF LAND MANAGEMENT  
ARIZONA STATE OFFICE  
ONE NORTH CENTRAL AVENUE, SUITE 800  
PHOENIX, AZ 85004-4427



BLM records show that Jack and Lisa Tucker, a married couple, own a total of 11 mining claims. Jack Tucker is listed as an owner on 9 mining claims (AMC423140-141, AMC423150-151, AMC425522-525, and AMC425557). Lisa Tucker is listed as an owner on 2 mining claims (AMC425940 and AMC426403).

In accordance with 43 C.F.R. 3835.92(d), because you or a co-claimant own more than 10 mining claims or sites and submitted a small miner waiver request and failed to pay the required maintenance fee on or before the due date for the 2015 assessment year, the mining claims listed above are declared forfeited and void as of September 1, 2014. Additionally you and the co-claimants may be subject to criminal penalties under 18 U.S.C. 1001.

### **Reclamation Requirements**

This decision does not relieve you of the liability for reclamation of all areas disturbed by your activities on lands covered by the subject mining claim(s) and/or site(s). After you complete the reclamation, you must notify the authorized officer of the appropriate surface managing agency so that the authorized officer may conduct a final site inspection and determine whether you may be released from liability. If you fail to reclaim the land to the satisfaction of the authorized officer, the surface management agency may cite you for noncompliance under its surface management regulations.

For land administered by the BLM, if you fail to reclaim the land to the satisfaction of the authorized officer as required in 43 CFR Subpart 3809, the BLM will issue an order of noncompliance under 43 CFR 3809.601(a). If you fail to comply with the noncompliance order, the BLM may take further action under 43 CFR 3809.604. Failure to conduct reclamation is a prohibited act that may subject you to criminal penalties. (See 43 CFR 3809.605(h) and 43 CFR 3809.700)

### **Appeal Procedures**

This decision may be appealed to the Interior Board of Land Appeals (IBLA), Office of the Secretary, in accordance with the regulations contained in 43 CFR Part 4, and the enclosed Form 1842-1. If an appeal is taken, your notice of appeal must be filed in this office (at the above address) within 30 days from receipt of this decision. The appellant has the burden of showing that the decision appealed from is in error.

If you wish to file a petition pursuant to regulation 43 CFR 4.21 (58 FR 4939, January 19, 1993) for a stay of the effectiveness of this decision during the time that your appeal is being reviewed by the Board, the petition for a stay must accompany your notice of appeal. A petition for a stay is required to show sufficient justification based on the standards listed below. Copies of the notice of appeal and petition for a stay must also be submitted to each party named in this decision and to the IBLA and to the appropriate Office of the Solicitor (see 43 CFR 4.413) at the same time the original documents are filed with this office. If you request a stay, you have the burden of proof to demonstrate that a stay should be granted.

**Standards for Obtaining a Stay**

Except as otherwise provided by law or other pertinent regulation, a petition for a stay of a decision pending appeal shall show sufficient justification based on the following standards:

- (1) The relative harm to the parties if the stay is granted or denied,
- (2) The likelihood of the appellant's success on the merits,
- (3) The likelihood of immediate and irreparable harm if the stay is not granted, and
- (4) Whether the public interest favors granting the stay.

Please include your AMC serial number(s) on all correspondence. If additional information is required, please contact Rod Ebert at 602-417-9397.

Sincerely,



Rebecca Heick  
Acting Deputy State Director  
Lands and Minerals Division

Enclosure





# United States Department of the Interior

BUREAU OF LAND MANAGEMENT  
Arizona State Office  
One North Central Avenue, Suite 800  
Phoenix, Arizona 85004-4427  
[www.blm.gov/az/](http://www.blm.gov/az/)



In Reply Refer To:  
3800 (9310) RE  
AMC425522

NOV 13 2014

CERTIFIED MAIL - RETURN RECEIPT REQUESTED 7014 0150 0000 5453 4311

## DECISION

WILLIAM THORNTON  
SHARMAN THORNTON  
PO BOX 188  
CONGRESS, AZ 85332-0188

---

AMC425522, AMC425524  
CONFUSION, HEAVEN'S BEAUTY

---

### Maintenance Fee Waiver Certifications Denied Mining Claims Declared Forfeited

The Maintenance Fee Waiver Certifications (small miner waivers) filed for the 2015 assessment year, for the mining claims listed above, are denied. Because the small miner waivers are denied and because the required maintenance fee payments due on or before September 1, 2014, were not paid, these claims are declared forfeited.

The Bureau of Land Management's (BLM) regulations at 43 CFR 3830.21, and 3834.11(a)(2) state that by September 1 of each year, holders of mining claims must pay an annual maintenance fee of \$155 per claim per 20 acres or portion thereof. In lieu of paying the required maintenance fee, claimants may submit a valid small miner waiver, in accordance with 43 CFR 3835.1, 3835.10, and 3835.11.

In accordance with 43 CFR 3835.1(b), to qualify for a small miner waiver, you and all related parties must hold no more than a total of 10 mining claims or sites nationwide. As defined at 43 CFR 3830.5, "related party means: a) the spouse and dependent children of the claimant as defined in section 152 of the Internal Revenue Code of 1986 [26 U.S.C. section 152]; or, b) A person who controls, is controlled by, or is under common control with the claimant." "Control means actual control, legal control, or the power to exercise control, through or by common directors, officers, stockholders, a voting trust, or a holding company or Investment Company, or any other means."

**SENDER: COMPLETE THIS SECTION**

- Complete items 1, 2, and 3. Also complete item 4 if Restricted Delivery is desired.
- Print your name and address on the reverse so that we can return the card to you.
- Attach this card to the back of the mailpiece, or on the front if space permits.

1. Article Addressed to:

WILLIAM THORNTON  
 SHARMAN THORNTON  
 PO BOX 188  
 CONGRESS AZ 85332-0188  
 9310/RE/AMC425522

 2. Article Number  
 (Transfer from service label)

7014 0150 0000 5453 4311

PS Form 3811, July 2013

**COMPLETE THIS SECTION ON DELIVERY**

A. Signature

X

Sharmen Thornton

 Agent Addressee

B. Received by (Printed Name)

Sharmen Thornton

C. Date of Delivery

11/19/14

D. Is delivery address different from item 1?  YesIf YES, enter delivery address below:  No

2014 NOV 20 P 3:07

PHOENIX, ARIZONA

3. Service Type

 Certified Mail® Priority Mail Express™ Registered Return Receipt for Merchandise Insured Mail Collect on Delivery

4. Restricted Delivery? (Extra Fee)


 Yes

Domestic Return Receipt

UNITED STATES POSTAL SERVICE

AZ 852

19 NOV '14




First-Class Mail  
Postage & Fees Paid  
USPS  
Permit No. G-10

PM 6 L

- Sender: Please print your name, address, and ZIP+4® in this box•

U.S. DEPARTMENT OF THE INTERIOR  
BUREAU OF LAND MANAGEMENT  
ARIZONA STATE OFFICE  
ONE NORTH CENTRAL AVENUE, SUITE 800  
PHOENIX, AZ 85004-4427



BLM records show that Jack and Lisa Tucker, a married couple, own a total of 11 mining claims. Jack Tucker is listed as an owner on 9 mining claims (AMC423140-141, AMC423150-151, AMC425522-525, and AMC425557). Lisa Tucker is listed as an owner on 2 mining claims (AMC425940 and AMC426403).

In accordance with 43 C.F.R. 3835.92(d), because you or a co-claimant own more than 10 mining claims or sites and submitted a small miner waiver request and failed to pay the required maintenance fee on or before the due date for the 2015 assessment year, the mining claims listed above are declared forfeited and void as of September 1, 2014. Additionally you and the co-claimants may be subject to criminal penalties under 18 U.S.C. 1001.

### **Reclamation Requirements**

This decision does not relieve you of the liability for reclamation of all areas disturbed by your activities on lands covered by the subject mining claim(s) and/or site(s). After you complete the reclamation, you must notify the authorized officer of the appropriate surface managing agency so that the authorized officer may conduct a final site inspection and determine whether you may be released from liability. If you fail to reclaim the land to the satisfaction of the authorized officer, the surface management agency may cite you for noncompliance under its surface management regulations.

For land administered by the BLM, if you fail to reclaim the land to the satisfaction of the authorized officer as required in 43 CFR Subpart 3809, the BLM will issue an order of noncompliance under 43 CFR 3809.601(a). If you fail to comply with the noncompliance order, the BLM may take further action under 43 CFR 3809.604. Failure to conduct reclamation is a prohibited act that may subject you to criminal penalties. (See 43 CFR 3809.605(h) and 43 CFR 3809.700)

### **Appeal Procedures**

This decision may be appealed to the Interior Board of Land Appeals (IBLA), Office of the Secretary, in accordance with the regulations contained in 43 CFR Part 4, and the enclosed Form 1842-1. If an appeal is taken, your notice of appeal must be filed in this office (at the above address) within 30 days from receipt of this decision. The appellant has the burden of showing that the decision appealed from is in error.

If you wish to file a petition pursuant to regulation 43 CFR 4.21 (58 FR 4939, January 19, 1993) for a stay of the effectiveness of this decision during the time that your appeal is being reviewed by the Board, the petition for a stay must accompany your notice of appeal. A petition for a stay is required to show sufficient justification based on the standards listed below. Copies of the notice of appeal and petition for a stay must also be submitted to each party named in this decision and to the IBLA and to the appropriate Office of the Solicitor (see 43 CFR 4.413) at the same time the original documents are filed with this office. If you request a stay, you have the burden of proof to demonstrate that a stay should be granted.



**Standards for Obtaining a Stay**

Except as otherwise provided by law or other pertinent regulation, a petition for a stay of a decision pending appeal shall show sufficient justification based on the following standards:

- (1) The relative harm to the parties if the stay is granted or denied,
- (2) The likelihood of the appellant's success on the merits,
- (3) The likelihood of immediate and irreparable harm if the stay is not granted, and
- (4) Whether the public interest favors granting the stay.

Please include your AMC serial number(s) on all correspondence. If additional information is required, please contact Rod Ebert at 602-417-9397.

Sincerely,



Rebecca Heick  
Acting Deputy State Director  
Lands and Minerals Division

Enclosure



# United States Department of the Interior



BUREAU OF LAND MANAGEMENT  
Arizona State Office  
One North Central Avenue, Suite 800  
Phoenix, Arizona 85004-4427  
[www.blm.gov/az/](http://www.blm.gov/az/)

NOV 13 2014

In Reply Refer To:  
3800 (9310) RE  
AMC425522

CERTIFIED MAIL - RETURN RECEIPT REQUESTED 7014 0150 0000 5453 4359

## DECISION

DAVID RINGQUIST  
PO BOX 419  
CONGRESS, AZ 85332-0419

---

AMC425523  
DAVE'S DIGGINS

---

### Maintenance Fee Waiver Certifications Denied Mining Claims Declared Forfeited

The Maintenance Fee Waiver Certifications (small miner waivers) filed for the 2015 assessment year, for the mining claims listed above, are denied. Because the small miner waivers are denied and because the required maintenance fee payments due on or before September 1, 2014, were not paid, these claims are declared forfeited.

The Bureau of Land Management's (BLM) regulations at 43 CFR 3830.21, and 3834.11(a)(2) state that by September 1 of each year, holders of mining claims must pay an annual maintenance fee of \$155 per claim per 20 acres or portion thereof. In lieu of paying the required maintenance fee, claimants may submit a valid small miner waiver, in accordance with 43 CFR 3835.1, 3835.10, and 3835.11.

In accordance with 43 CFR 3835.1(b), to qualify for a small miner waiver, you and all related parties must hold no more than a total of 10 mining claims or sites nationwide. As defined at 43 CFR 3830.5, "related party means: a) the spouse and dependent children of the claimant as defined in section 152 of the Internal Revenue Code of 1986 [26 U.S.C. section 152]; or, b) A person who controls, is controlled by, or is under common control with the claimant." "Control means actual control, legal control, or the power to exercise control, through or by common directors, officers, stockholders, a voting trust, or a holding company or Investment Company, or any other means."

**SENDER: COMPLETE THIS SECTION**

- Complete items 1, 2, and 3. Also complete item 4 if Restricted Delivery is desired.
- Print your name and address on the reverse so that we can return the card to you.
- Attach this card to the back of the mailpiece, or on the front if space permits.

1. Article Addressed to:

DAVID RINGQUIST  
 PO BOX 419  
 CONGRESS AZ 85332-0419  
 9310/RE/AMC425522


2. Article Number

(Transfer from service label)

**COMPLETE THIS SECTION ON DELIVERY**

A. Signature

X


 Agent Addressee

B. Received by (Printed Name)

DAVID RINGQUIST

C. Date of Delivery

11/18/14

D. Is delivery address different from item 1?  YesIf YES, enter delivery address below:  No

2014 NOV 19 P 2:54

PHOENIX, ARIZONA

3. Service Type

 Certified Mail® Priority Mail Express™ Registered Return Receipt for Merchandise Insured Mail Collect on Delivery

4. Restricted Delivery? (Extra Fee)


 Yes

7014 0150 0000 5453 4359

UNITED STATES POSTAL SERVICE

AZ 852


18 NOV '14



First-Class Mail  
Postage & Fees Paid  
USPS  
Permit No. G-10

- Sender: Please print your name, address, and ZIP+4® in this box•

U.S. DEPARTMENT OF THE INTERIOR  
BUREAU OF LAND MANAGEMENT  
ARIZONA STATE OFFICE  
ONE NORTH CENTRAL AVENUE, SUITE 800  
PHOENIX, AZ 85004-4427





BLM records show that Jack and Lisa Tucker, a married couple, own a total of 11 mining claims. Jack Tucker is listed as an owner on 9 mining claims (AMC423140-141, AMC423150-151, AMC425522-525, and AMC425557). Lisa Tucker is listed as an owner on 2 mining claims (AMC425940 and AMC426403).

In accordance with 43 C.F.R. 3835.92(d), because you or a co-claimant own more than 10 mining claims or sites and submitted a small miner waiver request and failed to pay the required maintenance fee on or before the due date for the 2015 assessment year, the mining claims listed above are declared forfeited and void as of September 1, 2014. Additionally you and the co-claimants may be subject to criminal penalties under 18 U.S.C. 1001.

### **Reclamation Requirements**

This decision does not relieve you of the liability for reclamation of all areas disturbed by your activities on lands covered by the subject mining claim(s) and/or site(s). After you complete the reclamation, you must notify the authorized officer of the appropriate surface managing agency so that the authorized officer may conduct a final site inspection and determine whether you may be released from liability. If you fail to reclaim the land to the satisfaction of the authorized officer, the surface management agency may cite you for noncompliance under its surface management regulations.

For land administered by the BLM, if you fail to reclaim the land to the satisfaction of the authorized officer as required in 43 CFR Subpart 3809, the BLM will issue an order of noncompliance under 43 CFR 3809.601(a). If you fail to comply with the noncompliance order, the BLM may take further action under 43 CFR 3809.604. Failure to conduct reclamation is a prohibited act that may subject you to criminal penalties. (See 43 CFR 3809.605(h) and 43 CFR 3809.700)

### **Appeal Procedures**

This decision may be appealed to the Interior Board of Land Appeals (IBLA), Office of the Secretary, in accordance with the regulations contained in 43 CFR Part 4, and the enclosed Form 1842-1. If an appeal is taken, your notice of appeal must be filed in this office (at the above address) within 30 days from receipt of this decision. The appellant has the burden of showing that the decision appealed from is in error.

If you wish to file a petition pursuant to regulation 43 CFR 4.21 (58 FR 4939, January 19, 1993) for a stay of the effectiveness of this decision during the time that your appeal is being reviewed by the Board, the petition for a stay must accompany your notice of appeal. A petition for a stay is required to show sufficient justification based on the standards listed below. Copies of the notice of appeal and petition for a stay must also be submitted to each party named in this decision and to the IBLA and to the appropriate Office of the Solicitor (see 43 CFR 4.413) at the same time the original documents are filed with this office. If you request a stay, you have the burden of proof to demonstrate that a stay should be granted.

**Standards for Obtaining a Stay**

Except as otherwise provided by law or other pertinent regulation, a petition for a stay of a decision pending appeal shall show sufficient justification based on the following standards:

- (1) The relative harm to the parties if the stay is granted or denied,
- (2) The likelihood of the appellant's success on the merits,
- (3) The likelihood of immediate and irreparable harm if the stay is not granted, and
- (4) Whether the public interest favors granting the stay.

Please include your AMC serial number(s) on all correspondence. If additional information is required, please contact Rod Ebert at 602-417-9397.

Sincerely,



Rebecca Heick  
Acting Deputy State Director  
Lands and Minerals Division

Enclosure



# United States Department of the Interior



BUREAU OF LAND MANAGEMENT  
Arizona State Office  
One North Central Avenue, Suite 800  
Phoenix, Arizona 85004-4427  
[www.blm.gov/az/](http://www.blm.gov/az/)

NOV 13 2014

In Reply Refer To:  
3800 (9310) RE  
AMC425522, AMC425940

CERTIFIED MAIL - RETURN RECEIPT REQUESTED 7014 0150 0000 5453 4380

## DECISION

MELVIN EIDSMOE  
NANCY EIDSMOE  
PO BOX 997  
SALOME, AZ 85348-0997

---

AMC425425, AMC425940  
MEL'S GOLD

---

### Maintenance Fee Waiver Certifications Denied Mining Claims Declared Forfeited

The Maintenance Fee Waiver Certifications (small miner waivers) filed for the 2015 assessment year, for the mining claims listed above, are denied. Because the small miner waivers are denied and because the required maintenance fee payments due on or before September 1, 2014, were not paid, these claims are declared forfeited.

The Bureau of Land Management's (BLM) regulations at 43 CFR 3830.21, and 3834.11(a)(2) state that by September 1 of each year, holders of mining claims must pay an annual maintenance fee of \$155 per claim per 20 acres or portion thereof. In lieu of paying the required maintenance fee, claimants may submit a valid small miner waiver, in accordance with 43 CFR 3835.1, 3835.10, and 3835.11.

In accordance with 43 CFR 3835.1(b), to qualify for a small miner waiver, you and all related parties must hold no more than a total of 10 mining claims or sites nationwide. As defined at 43 CFR 3830.5, "related party means: a) the spouse and dependent children of the claimant as defined in section 152 of the Internal Revenue Code of 1986 [26 U.S.C. section 152]; or, b) A person who controls, is controlled by, or is under common control with the claimant." "Control means actual control, legal control, or the power to exercise control, through or by common directors, officers, stockholders, a voting trust, or a holding company or Investment Company, or any other means."

BLM records show that Jack and Lisa Tucker, a married couple, own a total of 11 mining claims. Jack Tucker is listed as an owner on 9 mining claims (AMC423140-141, AMC423150-151, AMC425522-525, and AMC425557). Lisa Tucker is listed as an owner on 2 mining claims (AMC425940 and AMC426403).

In accordance with 43 C.F.R. 3835.92(d), because you or a co-claimant own more than 10 mining claims or sites and submitted a small miner waiver request and failed to pay the required maintenance fee on or before the due date for the 2015 assessment year, the mining claims listed above are declared forfeited and void as of September 1, 2014. Additionally you and the co-claimants may be subject to criminal penalties under 18 U.S.C. 1001.

### **Reclamation Requirements**

This decision does not relieve you of the liability for reclamation of all areas disturbed by your activities on lands covered by the subject mining claim(s) and/or site(s). After you complete the reclamation, you must notify the authorized officer of the appropriate surface managing agency so that the authorized officer may conduct a final site inspection and determine whether you may be released from liability. If you fail to reclaim the land to the satisfaction of the authorized officer, the surface management agency may cite you for noncompliance under its surface management regulations.

For land administered by the BLM, if you fail to reclaim the land to the satisfaction of the authorized officer as required in 43 CFR Subpart 3809, the BLM will issue an order of noncompliance under 43 CFR 3809.601(a). If you fail to comply with the noncompliance order, the BLM may take further action under 43 CFR 3809.604. Failure to conduct reclamation is a prohibited act that may subject you to criminal penalties. (See 43 CFR 3809.605(h) and 43 CFR 3809.700)

### **Appeal Procedures**

This decision may be appealed to the Interior Board of Land Appeals (IBLA), Office of the Secretary, in accordance with the regulations contained in 43 CFR Part 4, and the enclosed Form 1842-1. If an appeal is taken, your notice of appeal must be filed in this office (at the above address) within 30 days from receipt of this decision. The appellant has the burden of showing that the decision appealed from is in error.

If you wish to file a petition pursuant to regulation 43 CFR 4.21 (58 FR 4939, January 19, 1993) for a stay of the effectiveness of this decision during the time that your appeal is being reviewed by the Board, the petition for a stay must accompany your notice of appeal. A petition for a stay is required to show sufficient justification based on the standards listed below. Copies of the notice of appeal and petition for a stay must also be submitted to each party named in this decision and to the IBLA and to the appropriate Office of the Solicitor (see 43 CFR 4.413) at the same time the original documents are filed with this office. If you request a stay, you have the burden of proof to demonstrate that a stay should be granted.



**Standards for Obtaining a Stay**

Except as otherwise provided by law or other pertinent regulation, a petition for a stay of a decision pending appeal shall show sufficient justification based on the following standards:

- (1) The relative harm to the parties if the stay is granted or denied,
- (2) The likelihood of the appellant's success on the merits,
- (3) The likelihood of immediate and irreparable harm if the stay is not granted, and
- (4) Whether the public interest favors granting the stay.

Please include your AMC serial number(s) on all correspondence. If additional information is required, please contact Rod Ebert at 602-417-9397.

Sincerely,



Rebecca Heick  
Acting Deputy State Director  
Lands and Minerals Division

Enclosure

UNITED STATES POSTAL SERVICE

First-Class Mail  
Postage & Fees Paid  
USPS  
Permit No. G-10

• Sender: Please print your name, address, and ZIP+4® in this box®

U.S. DEPARTMENT OF THE INTERIOR  
BUREAU OF LAND MANAGEMENT  
ARIZONA STATE OFFICE  
ONE NORTH CENTRAL AVENUE, SUITE 800  
PHOENIX, AZ 85004-4427

7014 0150 0000 5453 4380

Article Addressed to:  
MELVIN EIDSMOE  
NANCY EIDSMOE  
PO BOX 997  
SALOME AZ 85348-0997  
9310/RE/AMC425522, AMC425940

Article Number  
(Transfer from service label)

ENDER: COMPLETE THIS SECTION

COMPLETE THIS SECTION ON DELIVERY

A. Signature *M. Eidsmoe*  
B. Received by (Printed Name) *Nancy Eidsmoe*  
C. Date of Delivery *NOV 19 2:54*  
D. Is delivery address different from item 1?  Yes  No  
If YES, enter delivery address below:

PHOENIX, ARIZONA

3. Service Type  
 Certified Mail®  Priority Mail Express™  
 Registered  Return Receipt for Merchandise  
 Insured Mail  Collect on Delivery

4. Restricted Delivery? (Extra Fee)  Yes  No

Complete items 1, 2, and 3. Also complete item 4 if Restricted Delivery is desired. Print your name and address on the reverse so that we can return the card to you. Attach this card to the back of the mailpiece, or on the front if space permits.



# United States Department of the Interior



BUREAU OF LAND MANAGEMENT  
Arizona State Office  
One North Central Avenue, Suite 800  
Phoenix, Arizona 85004-4427  
[www.blm.gov/az/](http://www.blm.gov/az/)

NOV 13 2014

In Reply Refer To:  
3800 (9310) RE  
AMC425522

CERTIFIED MAIL - RETURN RECEIPT REQUESTED 7014 0150 0000 5453 4397

## DECISION

RICHARD ROLSHEIM  
2701 HARBOR BLVD., #E2-217  
COSTA MESA, CA 92626-5153

---

AMC425425  
MEL'S GOLD

---

### Maintenance Fee Waiver Certifications Denied Mining Claims Declared Forfeited

The Maintenance Fee Waiver Certifications (small miner waivers) filed for the 2015 assessment year, for the mining claims listed above, are denied. Because the small miner waivers are denied and because the required maintenance fee payments due on or before September 1, 2014, were not paid, these claims are declared forfeited.

The Bureau of Land Management's (BLM) regulations at 43 CFR 3830.21, and 3834.11(a)(2) state that by September 1 of each year, holders of mining claims must pay an annual maintenance fee of \$155 per claim per 20 acres or portion thereof. In lieu of paying the required maintenance fee, claimants may submit a valid small miner waiver, in accordance with 43 CFR 3835.1, 3835.10, and 3835.11.

In accordance with 43 CFR 3835.1(b), to qualify for a small miner waiver, you and all related parties must hold no more than a total of 10 mining claims or sites nationwide. As defined at 43 CFR 3830.5, "related party means: a) the spouse and dependent children of the claimant as defined in section 152 of the Internal Revenue Code of 1986 [26 U.S.C. section 152]; or, b) A person who controls, is controlled by, or is under common control with the claimant." "Control means actual control, legal control, or the power to exercise control, through or by common directors, officers, stockholders, a voting trust, or a holding company or Investment Company, or any other means."



**SENDER: COMPLETE THIS SECTION**

- Complete items 1, 2, and 3. Also complete item 4 if Restricted Delivery is desired.
- Print your name and address on the reverse so that we can return the card to you.
- Attach this card to the back of the mailpiece, or on the front if space permits.

## 1. Article Addressed to:

RICHARD ROLSHEIM  
 2701 HARBOR BLVD., #E2-217  
 COSTA MESA CA 92626-5153  
 9310/RE/AMC425522

## 2. Article Number


(Transfer from service label)

7014 0150 0000 5453 4397


**COMPLETE THIS SECTION ON DELIVERY**

## A. Signature


X


 Agent Addressee

## B. Received by (Printed Name)



## C. Date of Delivery


D. Is delivery address different from item 1?  YesIf YES, enter delivery address below:  No

2014 NOV 19 P 2:54

PHOENIX, ARIZONA

## 3. Service Type


 Certified Mail® Priority Mail Express™ Registered Return Receipt for Merchandise Insured Mail Collect on Delivery

## 4. Restricted Delivery? (Extra Fee)

 Yes




UNITED STATES POSTAL SERVICE



First-Class Mail  
Postage & Fees Paid  
USPS  
Permit No. G-10

- Sender: Please print your name, address, and ZIP+4® in this box•

U.S. DEPARTMENT OF THE INTERIOR  
BUREAU OF LAND MANAGEMENT  
ARIZONA STATE OFFICE  
ONE NORTH CENTRAL AVENUE, SUITE 800  
PHOENIX, AZ 85004-4427



BLM records show that Jack and Lisa Tucker, a married couple, own a total of 11 mining claims. Jack Tucker is listed as an owner on 9 mining claims (AMC423140-141, AMC423150-151, AMC425522-525, and AMC425557). Lisa Tucker is listed as an owner on 2 mining claims (AMC425940 and AMC426403).

In accordance with 43 C.F.R. 3835.92(d), because you or a co-claimant own more than 10 mining claims or sites and submitted a small miner waiver request and failed to pay the required maintenance fee on or before the due date for the 2015 assessment year, the mining claims listed above are declared forfeited and void as of September 1, 2014. Additionally you and the co-claimants may be subject to criminal penalties under 18 U.S.C. 1001.

### **Reclamation Requirements**

This decision does not relieve you of the liability for reclamation of all areas disturbed by your activities on lands covered by the subject mining claim(s) and/or site(s). After you complete the reclamation, you must notify the authorized officer of the appropriate surface managing agency so that the authorized officer may conduct a final site inspection and determine whether you may be released from liability. If you fail to reclaim the land to the satisfaction of the authorized officer, the surface management agency may cite you for noncompliance under its surface management regulations.

For land administered by the BLM, if you fail to reclaim the land to the satisfaction of the authorized officer as required in 43 CFR Subpart 3809, the BLM will issue an order of noncompliance under 43 CFR 3809.601(a). If you fail to comply with the noncompliance order, the BLM may take further action under 43 CFR 3809.604. Failure to conduct reclamation is a prohibited act that may subject you to criminal penalties. (See 43 CFR 3809.605(h) and 43 CFR 3809.700)

### **Appeal Procedures**

This decision may be appealed to the Interior Board of Land Appeals (IBLA), Office of the Secretary, in accordance with the regulations contained in 43 CFR Part 4, and the enclosed Form 1842-1. If an appeal is taken, your notice of appeal must be filed in this office (at the above address) within 30 days from receipt of this decision. The appellant has the burden of showing that the decision appealed from is in error.

If you wish to file a petition pursuant to regulation 43 CFR 4.21 (58 FR 4939, January 19, 1993) for a stay of the effectiveness of this decision during the time that your appeal is being reviewed by the Board, the petition for a stay must accompany your notice of appeal. A petition for a stay is required to show sufficient justification based on the standards listed below. Copies of the notice of appeal and petition for a stay must also be submitted to each party named in this decision and to the IBLA and to the appropriate Office of the Solicitor (see 43 CFR 4.413) at the same time the original documents are filed with this office. If you request a stay, you have the burden of proof to demonstrate that a stay should be granted.

**Standards for Obtaining a Stay**

Except as otherwise provided by law or other pertinent regulation, a petition for a stay of a decision pending appeal shall show sufficient justification based on the following standards:

- (1) The relative harm to the parties if the stay is granted or denied,
- (2) The likelihood of the appellant's success on the merits,
- (3) The likelihood of immediate and irreparable harm if the stay is not granted, and
- (4) Whether the public interest favors granting the stay.

Please include your AMC serial number(s) on all correspondence. If additional information is required, please contact Rod Ebert at 602-417-9397.

Sincerely,



Rebecca Heick  
Acting Deputy State Director  
Lands and Minerals Division

Enclosure



# United States Department of the Interior



BUREAU OF LAND MANAGEMENT  
Arizona State Office  
One North Central Avenue, Suite 800  
Phoenix, Arizona 85004-4427  
[www.blm.gov/az/](http://www.blm.gov/az/)

NOV 13 2014

In Reply Refer To:  
3800 (9310) RE  
AMC425522

CERTIFIED MAIL - RETURN RECEIPT REQUESTED 7014 0150 0000 5453 4366

## DECISION

JUAN DURAN  
650 EL RECREO DR.  
WICKENBURG, AZ 85390-1518

---

AMC425424  
HEAVEN'S BEAUTY

---

### Maintenance Fee Waiver Certifications Denied Mining Claims Declared Forfeited

The Maintenance Fee Waiver Certifications (small miner waivers) filed for the 2015 assessment year, for the mining claims listed above, are denied. Because the small miner waivers are denied and because the required maintenance fee payments due on or before September 1, 2014, were not paid, these claims are declared forfeited.

The Bureau of Land Management's (BLM) regulations at 43 CFR 3830.21, and 3834.11(a)(2) state that by September 1 of each year, holders of mining claims must pay an annual maintenance fee of \$155 per claim per 20 acres or portion thereof. In lieu of paying the required maintenance fee, claimants may submit a valid small miner waiver, in accordance with 43 CFR 3835.1, 3835.10, and 3835.11.

In accordance with 43 CFR 3835.1(b), to qualify for a small miner waiver, you and all related parties must hold no more than a total of 10 mining claims or sites nationwide. As defined at 43 CFR 3830.5, "related party means: a) the spouse and dependent children of the claimant as defined in section 152 of the Internal Revenue Code of 1986 [26 U.S.C. section 152]; or, b) A person who controls, is controlled by, or is under common control with the claimant." "Control means actual control, legal control, or the power to exercise control, through or by common directors, officers, stockholders, a voting trust, or a holding company or Investment Company, or any other means."



**SENDER: COMPLETE THIS SECTION**

- Complete items 1, 2, and 3. Also complete item 4 if Restricted Delivery is desired.
- Print your name and address on the reverse so that we can return the card to you.
- Attach this card to the back of the mailpiece, or on the front if space permits.

1. Article Addressed to:

JUAN DURAN  
 650 EL RECREO DR.  
 WICKENBURG AZ 85390-1518  
 9310/RE/AMC425522


2. Article Number

(Transfer from service label)

**COMPLETE THIS SECTION ON DELIVERY**

A. Signature

X


 Agent Addressee

B. Received by (Printed Name)

Juan Duran

C. Date of Delivery

11-18-14

D. Is delivery address different from item 1?  YesIf YES, enter delivery address below:  No

2014 NOV 19 P 2:54

PHOENIX, ARIZONA

3. Service Type

 Certified Mail® Priority Mail Express™ Registered Return Receipt for Merchandise Insured Mail Collect on Delivery

4. Restricted Delivery? (Extra Fee)

 Yes


7014 0150 0000 5453 4366

UNITED STATES POSTAL SERVICE

AZ 852

18 NOV '14

PM 5 L



First-Class Mail  
Postage & Fees Paid  
USPS  
Permit No. G-10

- Sender: Please print your name, address, and ZIP+4® in this box•

U.S. DEPARTMENT OF THE INTERIOR  
BUREAU OF LAND MANAGEMENT  
ARIZONA STATE OFFICE  
ONE NORTH CENTRAL AVENUE, SUITE 800  
PHOENIX, AZ 85004-4427

442700



BLM records show that Jack and Lisa Tucker, a married couple, own a total of 11 mining claims. Jack Tucker is listed as an owner on 9 mining claims (AMC423140-141, AMC423150-151, AMC425522-525, and AMC425557). Lisa Tucker is listed as an owner on 2 mining claims (AMC425940 and AMC426403).

In accordance with 43 C.F.R. 3835.92(d), because you or a co-claimant own more than 10 mining claims or sites and submitted a small miner waiver request and failed to pay the required maintenance fee on or before the due date for the 2015 assessment year, the mining claims listed above are declared forfeited and void as of September 1, 2014. Additionally you and the co-claimants may be subject to criminal penalties under 18 U.S.C. 1001.

### **Reclamation Requirements**

This decision does not relieve you of the liability for reclamation of all areas disturbed by your activities on lands covered by the subject mining claim(s) and/or site(s). After you complete the reclamation, you must notify the authorized officer of the appropriate surface managing agency so that the authorized officer may conduct a final site inspection and determine whether you may be released from liability. If you fail to reclaim the land to the satisfaction of the authorized officer, the surface management agency may cite you for noncompliance under its surface management regulations.

For land administered by the BLM, if you fail to reclaim the land to the satisfaction of the authorized officer as required in 43 CFR Subpart 3809, the BLM will issue an order of noncompliance under 43 CFR 3809.601(a). If you fail to comply with the noncompliance order, the BLM may take further action under 43 CFR 3809.604. Failure to conduct reclamation is a prohibited act that may subject you to criminal penalties. (See 43 CFR 3809.605(h) and 43 CFR 3809.700)

### **Appeal Procedures**

This decision may be appealed to the Interior Board of Land Appeals (IBLA), Office of the Secretary, in accordance with the regulations contained in 43 CFR Part 4, and the enclosed Form 1842-1. If an appeal is taken, your notice of appeal must be filed in this office (at the above address) within 30 days from receipt of this decision. The appellant has the burden of showing that the decision appealed from is in error.

If you wish to file a petition pursuant to regulation 43 CFR 4.21 (58 FR 4939, January 19, 1993) for a stay of the effectiveness of this decision during the time that your appeal is being reviewed by the Board, the petition for a stay must accompany your notice of appeal. A petition for a stay is required to show sufficient justification based on the standards listed below. Copies of the notice of appeal and petition for a stay must also be submitted to each party named in this decision and to the IBLA and to the appropriate Office of the Solicitor (see 43 CFR 4.413) at the same time the original documents are filed with this office. If you request a stay, you have the burden of proof to demonstrate that a stay should be granted.

**Standards for Obtaining a Stay**

Except as otherwise provided by law or other pertinent regulation, a petition for a stay of a decision pending appeal shall show sufficient justification based on the following standards:

- (1) The relative harm to the parties if the stay is granted or denied,
- (2) The likelihood of the appellant's success on the merits,
- (3) The likelihood of immediate and irreparable harm if the stay is not granted, and
- (4) Whether the public interest favors granting the stay.

Please include your AMC serial number(s) on all correspondence. If additional information is required, please contact Rod Ebert at 602-417-9397.

Sincerely,



Rebecca Heick  
Acting Deputy State Director  
Lands and Minerals Division

Enclosure





# United States Department of the Interior



BUREAU OF LAND MANAGEMENT

Arizona State Office

One North Central Avenue, Suite 800

Phoenix, Arizona 85004-4427

[www.blm.gov/az/](http://www.blm.gov/az/)

NOV 13 2014

In Reply Refer To:  
3800 (9310) RE  
AMC425522

CERTIFIED MAIL - RETURN RECEIPT REQUESTED 7014 0150 0000 5453 4304

## DECISION

CHUCK WINTERS  
PEGGY WINTERS  
GENERAL DELIVERY  
CONGRESS, AZ 85332-9999

---

AMC425522 - AMC425523  
CONFUSION, DAVE'S DIGGINS

---

### Maintenance Fee Waiver Certifications Denied Mining Claims Declared Forfeited

The Maintenance Fee Waiver Certifications (small miner waivers) filed for the 2015 assessment year, for the mining claims listed above, are denied. Because the small miner waivers are denied and because the required maintenance fee payments due on or before September 1, 2014, were not paid, these claims are declared forfeited.

The Bureau of Land Management's (BLM) regulations at 43 CFR 3830.21, and 3834.11(a)(2) state that by September 1 of each year, holders of mining claims must pay an annual maintenance fee of \$155 per claim per 20 acres or portion thereof. In lieu of paying the required maintenance fee, claimants may submit a valid small miner waiver, in accordance with 43 CFR 3835.1, 3835.10, and 3835.11.

In accordance with 43 CFR 3835.1(b), to qualify for a small miner waiver, you and all related parties must hold no more than a total of 10 mining claims or sites nationwide. As defined at 43 CFR 3830.5, "related party means: a) the spouse and dependent children of the claimant as defined in section 152 of the Internal Revenue Code of 1986 [26 U.S.C. section 152]; or, b) A person who controls, is controlled by, or is under common control with the claimant." "Control means actual control, legal control, or the power to exercise control, through or by common directors, officers, stockholders, a voting trust, or a holding company or Investment Company, or any other means."

**SENDER: COMPLETE THIS SECTION**

- Complete items 1, 2, and 3. Also complete item 4 if Restricted Delivery is desired.
- Print your name and address on the reverse so that we can return the card to you.
- Attach this card to the back of the mailpiece, or on the front if space permits.

1. Article Addressed to:

CHUCK WINTERS  
 PEGGY WINTERS  
 GENERAL DELIVERY  
 CONGRESS AZ 85332-9999  
 9310/RE/AMC425522

 2. Article Number  
 (Transfer from service label)

7014 0150 0000 5453 4304

**COMPLETE THIS SECTION ON DELIVERY**


A. Signature

X



- 
- Agent
- 
- 
- Addressee

B. Received by (Printed Name)



C. Date of Delivery

D. Is delivery address different from item 1?  YesIf YES, enter delivery address below:  No

2014 NOV 19 P 2:54

PHOENIX, ARIZONA

3. Service Type

- 
- Certified Mail®
- 
- Priority Mail Express™
- 
- 
- Registered
- 
- Return Receipt for Merchandise
- 
- 
- Insured Mail
- 
- Collect on Delivery

4. Restricted Delivery? (Extra Fee)

 Yes

UNITED STATES POSTAL SERVICE

AZ 852

18 NOV '14

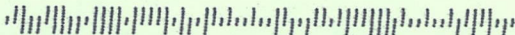
PM 9 L



First-Class Mail  
Postage & Fees Paid  
USPS  
Permit No. G-10

- Sender: Please print your name, address, and ZIP+4® in this box®

U.S. DEPARTMENT OF THE INTERIOR  
BUREAU OF LAND MANAGEMENT  
ARIZONA STATE OFFICE  
ONE NORTH CENTRAL AVENUE, SUITE 800  
PHOENIX, AZ 85004-4427



BLM records show that Jack and Lisa Tucker, a married couple, own a total of 11 mining claims. Jack Tucker is listed as an owner on 9 mining claims (AMC423140-141, AMC423150-151, AMC425522-525, and AMC425557). Lisa Tucker is listed as an owner on 2 mining claims (AMC425940 and AMC426403).

In accordance with 43 C.F.R. 3835.92(d), because you or a co-claimant own more than 10 mining claims or sites and submitted a small miner waiver request and failed to pay the required maintenance fee on or before the due date for the 2015 assessment year, the mining claims listed above are declared forfeited and void as of September 1, 2014. Additionally you and the co-claimants may be subject to criminal penalties under 18 U.S.C. 1001.

### **Reclamation Requirements**

This decision does not relieve you of the liability for reclamation of all areas disturbed by your activities on lands covered by the subject mining claim(s) and/or site(s). After you complete the reclamation, you must notify the authorized officer of the appropriate surface managing agency so that the authorized officer may conduct a final site inspection and determine whether you may be released from liability. If you fail to reclaim the land to the satisfaction of the authorized officer, the surface management agency may cite you for noncompliance under its surface management regulations.

For land administered by the BLM, if you fail to reclaim the land to the satisfaction of the authorized officer as required in 43 CFR Subpart 3809, the BLM will issue an order of noncompliance under 43 CFR 3809.601(a). If you fail to comply with the noncompliance order, the BLM may take further action under 43 CFR 3809.604. Failure to conduct reclamation is a prohibited act that may subject you to criminal penalties. (See 43 CFR 3809.605(h) and 43 CFR 3809.700)

### **Appeal Procedures**

This decision may be appealed to the Interior Board of Land Appeals (IBLA), Office of the Secretary, in accordance with the regulations contained in 43 CFR Part 4, and the enclosed Form 1842-1. If an appeal is taken, your notice of appeal must be filed in this office (at the above address) within 30 days from receipt of this decision. The appellant has the burden of showing that the decision appealed from is in error.

If you wish to file a petition pursuant to regulation 43 CFR 4.21 (58 FR 4939, January 19, 1993) for a stay of the effectiveness of this decision during the time that your appeal is being reviewed by the Board, the petition for a stay must accompany your notice of appeal. A petition for a stay is required to show sufficient justification based on the standards listed below. Copies of the notice of appeal and petition for a stay must also be submitted to each party named in this decision and to the IBLA and to the appropriate Office of the Solicitor (see 43 CFR 4.413) at the same time the original documents are filed with this office. If you request a stay, you have the burden of proof to demonstrate that a stay should be granted.



**Standards for Obtaining a Stay**

Except as otherwise provided by law or other pertinent regulation, a petition for a stay of a decision pending appeal shall show sufficient justification based on the following standards:

- (1) The relative harm to the parties if the stay is granted or denied,
- (2) The likelihood of the appellant's success on the merits,
- (3) The likelihood of immediate and irreparable harm if the stay is not granted, and
- (4) Whether the public interest favors granting the stay.

Please include your AMC serial number(s) on all correspondence. If additional information is required, please contact Rod Ebert at 602-417-9397.

Sincerely,



Rebecca Heick  
Acting Deputy State Director  
Lands and Minerals Division

Enclosure



# United States Department of the Interior



BUREAU OF LAND MANAGEMENT  
Arizona State Office  
One North Central Avenue, Suite 800  
Phoenix, Arizona 85004-4427  
[www.blm.gov/az/](http://www.blm.gov/az/)

NOV 13 2014

In Reply Refer To:  
3800 (9310) RE  
AMC425522

CERTIFIED MAIL - RETURN RECEIPT REQUESTED 7014 0150 0000 5453 4373

## DECISION

JUDY SUTHERLAND  
2180 W. VAL VISTA DR., UNIT 77  
WICKENBURG, AZ 85390-1188

---

AMC425424  
HEAVEN'S BEAUTY

---

### Maintenance Fee Waiver Certifications Denied Mining Claims Declared Forfeited

The Maintenance Fee Waiver Certifications (small miner waivers) filed for the 2015 assessment year, for the mining claims listed above, are denied. Because the small miner waivers are denied and because the required maintenance fee payments due on or before September 1, 2014, were not paid, these claims are declared forfeited.

The Bureau of Land Management's (BLM) regulations at 43 CFR 3830.21, and 3834.11(a)(2) state that by September 1 of each year, holders of mining claims must pay an annual maintenance fee of \$155 per claim per 20 acres or portion thereof. In lieu of paying the required maintenance fee, claimants may submit a valid small miner waiver, in accordance with 43 CFR 3835.1, 3835.10, and 3835.11.

In accordance with 43 CFR 3835.1(b), to qualify for a small miner waiver, you and all related parties must hold no more than a total of 10 mining claims or sites nationwide. As defined at 43 CFR 3830.5, "related party means: a) the spouse and dependent children of the claimant as defined in section 152 of the Internal Revenue Code of 1986 [26 U.S.C. section 152]; or, b) A person who controls, is controlled by, or is under common control with the claimant." "Control means actual control, legal control, or the power to exercise control, through or by common directors, officers, stockholders, a voting trust, or a holding company or Investment Company, or any other means."

**SENDER: COMPLETE THIS SECTION**

- Complete items 1, 2, and 3. Also complete item 4 if Restricted Delivery is desired.
- Print your name and address on the reverse so that we can return the card to you.
- Attach this card to the back of the mailpiece, or on the front if space permits.

1. Article Addressed to:

JUDY SUTHERLAND  
 2180 W. VAL VISTA DR., UNIT 77  
 WICKENBURG AZ 85390-1188  
 9310/RE/AMC425522

2. Article Number  
*(Transfer from service label)*

7014 0150 0000 5453 4373

PS Form 3811, July 2013

**COMPLETE THIS SECTION ON DELIVERY**

A. Signature

*Judy A. Sutherland*  Agent  
 Addressee

B. Received by (Printed Name)

*Judy A. Sutherland*

C. Date of Delivery

*11-17-14*

D. Is delivery address different from item 1?  Yes  
 If YES, enter delivery address below:  No

2014 NOV 19 A 10 20  
 RECEIVED

PHOENIX, ARIZONA

3. Service Type

- Certified Mail®
- Registered
- Insured Mail
- Priority Mail Express™
- Return Receipt for Merchandise
- Collect on Delivery

4. Restricted Delivery? (Extra Fee)  Yes


Domestic Return Receipt

UNITED STATES POSTAL SERVICE

PHOENIX  
AZ 852

17 NOV '14

PM 4 L



First-Class Mail  
Postage & Fees Paid  
USPS  
Permit No. G-10

- Sender: Please print your name, address, and ZIP+4® in this box•

U.S. DEPARTMENT OF THE INTERIOR  
BUREAU OF LAND MANAGEMENT  
ARIZONA STATE OFFICE  
ONE NORTH CENTRAL AVENUE, SUITE 800  
PHOENIX, AZ 85004-4427

1442700





BLM records show that Jack and Lisa Tucker, a married couple, own a total of 11 mining claims. Jack Tucker is listed as an owner on 9 mining claims (AMC423140-141, AMC423150-151, AMC425522-525, and AMC425557). Lisa Tucker is listed as an owner on 2 mining claims (AMC425940 and AMC426403).

In accordance with 43 C.F.R. 3835.92(d), because you or a co-claimant own more than 10 mining claims or sites and submitted a small miner waiver request and failed to pay the required maintenance fee on or before the due date for the 2015 assessment year, the mining claims listed above are declared forfeited and void as of September 1, 2014. Additionally you and the co-claimants may be subject to criminal penalties under 18 U.S.C. 1001.

### **Reclamation Requirements**

This decision does not relieve you of the liability for reclamation of all areas disturbed by your activities on lands covered by the subject mining claim(s) and/or site(s). After you complete the reclamation, you must notify the authorized officer of the appropriate surface managing agency so that the authorized officer may conduct a final site inspection and determine whether you may be released from liability. If you fail to reclaim the land to the satisfaction of the authorized officer, the surface management agency may cite you for noncompliance under its surface management regulations.

For land administered by the BLM, if you fail to reclaim the land to the satisfaction of the authorized officer as required in 43 CFR Subpart 3809, the BLM will issue an order of noncompliance under 43 CFR 3809.601(a). If you fail to comply with the noncompliance order, the BLM may take further action under 43 CFR 3809.604. Failure to conduct reclamation is a prohibited act that may subject you to criminal penalties. (See 43 CFR 3809.605(h) and 43 CFR 3809.700)

### **Appeal Procedures**

This decision may be appealed to the Interior Board of Land Appeals (IBLA), Office of the Secretary, in accordance with the regulations contained in 43 CFR Part 4, and the enclosed Form 1842-1. If an appeal is taken, your notice of appeal must be filed in this office (at the above address) within 30 days from receipt of this decision. The appellant has the burden of showing that the decision appealed from is in error.

If you wish to file a petition pursuant to regulation 43 CFR 4.21 (58 FR 4939, January 19, 1993) for a stay of the effectiveness of this decision during the time that your appeal is being reviewed by the Board, the petition for a stay must accompany your notice of appeal. A petition for a stay is required to show sufficient justification based on the standards listed below. Copies of the notice of appeal and petition for a stay must also be submitted to each party named in this decision and to the IBLA and to the appropriate Office of the Solicitor (see 43 CFR 4.413) at the same time the original documents are filed with this office. If you request a stay, you have the burden of proof to demonstrate that a stay should be granted.

**Standards for Obtaining a Stay**

Except as otherwise provided by law or other pertinent regulation, a petition for a stay of a decision pending appeal shall show sufficient justification based on the following standards:

- (1) The relative harm to the parties if the stay is granted or denied,
- (2) The likelihood of the appellant's success on the merits,
- (3) The likelihood of immediate and irreparable harm if the stay is not granted, and
- (4) Whether the public interest favors granting the stay.

Please include your AMC serial number(s) on all correspondence. If additional information is required, please contact Rod Ebert at 602-417-9397.

Sincerely,



Rebecca Heick  
Acting Deputy State Director  
Lands and Minerals Division

Enclosure



# United States Department of the Interior



BUREAU OF LAND MANAGEMENT

Arizona State Office

One North Central Avenue, Suite 800

Phoenix, Arizona 85004-4427

[www.blm.gov/az/](http://www.blm.gov/az/)

NOV 06 2014

In Reply Refer To:  
3800 (9310) AT

Ms. Lisa Tucker  
PO Box 265  
Wickenburg, AZ 85358

Dear Ms. Tucker:

We received your letter dated October 17, 2014, regarding the small miner waivers submitted for the 2015 assessment year for yourself and Jack Tucker. According to BLM records there are 11 mining claims held either in your name or that of Jack Tucker.

The requirement to qualify for a small miner waiver is that you and all related parties hold no more than a total of 10 mining claims nationwide. Related parties is defined as the spouse and dependent children of the claimant, or a person who controls, is controlled by, or is under common control with the claimant. The address that you live at is not a determining factor in whether or not you qualify for a small miner waiver.

We searched the case files and did not find a change of address request for Jack Tucker. It is a regulatory requirement when filing a small miner waiver to include the current address for each claimant. The small miner waivers that you submitted for the 2015 assessment show Jack Tucker at the address of PO Box 265, Wickenburg, AZ 85358. Therefore, that is the most current address of record we have for Jack Tucker.

We recently sent you a decision letter regarding the 11 mining claims held by you and Jack Tucker. You have 30 days from date you received that Decision to file an appeal if you do not believe the decision correctly reflects the applicable regulations.

Any fees paid for the Affidavit of Labor are processing fees. In accordance with the regulations at 43 CFR 3830.22, these fees are non-refundable except for overpayments.

If additional information is required, please contact Amy Thrower at 602-417-9334. Please include your AMC serial number(s) on all correspondence.

Sincerely,

Rebecca Heick  
Acting Deputy State Director  
Lands and Minerals Division

October 17, 2014

Rebecca Heick  
Bureau of Land Management  
One N. Central Ave.  
Suite 800  
Phoenix, AZ 85004

Re: Mining claims held by Jack and Lisa Tucker

Dear Ms. Heick:

I have just become aware that the maintenance waiver forms for claims where Jack Tucker and Lisa Tucker are claimants have been voided. There is no reason for this at all, and I am writing you in the hopes that you will correct this error without my having to take legal action.

Last year I received a letter from BLM stating that due to the fact that Mr. Tucker and I live at the same address our claims must co-mingle and if we have more than 10 claims between us, we cannot file a small miners waiver. At the time, I contacted Rod Ebert and told him that Mr. Tucker and I no longer live together, and have not since 2012. I followed that up with a letter stating same. Mr. Tucker now resides in Colorado.

Apparently my letter was ignored, and once again there is a problem. In previous correspondence to you, and the Appeals Board, I have felt that Mr. Tucker and I have been targeted by the BLM in Arizona.

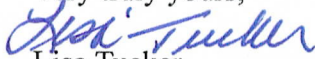
Enclosed please find a copy of Mr. Tucker's Colorado driver's license clearing showing he resides there, and has since he took out the license in June of 2012. His mailing address is PO Box 644, Oak Creek, CO 80467. Mr. Tucker and I still communicate, and we just found it easier for me to do the paperwork as I still live in Arizona.

I have contacted BLM in other states (Utah, Idaho) to check on their policies. I spoke with people in adjudication there, and both those offices assured me that these claims should be look at as individual claims, and not lumped together.

Additionally, though currently the waiver is "unacceptable" BLM has seen fit to cash the check for the POL's on these claims.

I hope that you will take a swift resolution to this matter. If you have any questions, please do not hesitate to contact me at 928-231-7548, or you may contact Mr. Tucker at the address provided above.

Very truly yours,

  
Lisa Tucker

RECEIVED  
BLM STATE OFFICE  
PHOENIX, ARIZONA  
OCT 23 P 4:16



Colorado  
Driver License



12-157-0211 Expires: 12-15-2017  
Class: R Issued: 06-05-2012  
End: BOE: 12-15-1956  
Rest: V Previous Type: A  
Ht: 5'08" Wt: 200 Eyes: BLU Sex: M  
Voter:

*[Handwritten signature]*

KERRY JACK TUCKER  
244 SHORT STREET  
OAK CREEK, CO 80467

RECEIVED  
BLM A7 STATE OFFICE  
2014 OCT 23 P 4: 16  
PHOENIX, ARIZONA



# United States Department of the Interior



## BUREAU OF LAND MANAGEMENT

Arizona State Office

One North Central Avenue, Suite 800

Phoenix, Arizona 85004-4427

[www.blm.gov/az/](http://www.blm.gov/az/)

**MAY 19 2014**

In Reply Refer To:  
3800 (9310) RM  
**AMC425522**

CERTIFIED MAIL – RETURN RECEIPT REQUESTED NO. 7013 2250 0000 8720 6579

### NOTICE

JACK TUCKER	:	This Notice Affects the Claims
PO BOX 265	:	Shown in the Block Below.
WICKENBURG, AZ 85358-0265	:	

AMC425522-AMC425525  
CONFUSION, DAVE'S DIGGINS, HEAVEN'S BEAUTY, MEL'S GOLD

### Locator Requirements for Association Placer Mining Claims Additional Information Required

The Bureau of Land Management (BLM) Arizona State Office received the location notice(s) for the association placer mining claim(s) listed above. You are included as a locator of the claim(s).

You must be qualified to locate an association placer mining claim and your mining claim must conform to the requirements of Federal law, 30 U.S.C. 35, 36, and regulations at 43 CFR 3832.22. These laws allow the location of placer mining claims greater than 20 acres so long as each of the locators has a bona fide interest in the claims, and has located the claims independently, for their own self-interest, and in good faith. The law is well established that a person cannot use the names of his friends, relatives, employees or club members as locators in order to locate for his own benefit a greater area of placer ground than is allowable by law. A company or corporation (including a recreational mining club) is considered to be one entity, entitled to locate claims of no more than 20 acres in size. Any claim located using dummy locators is not a valid mining claim.

By recording these location notices with the BLM you are representing to the United States government that you meet the qualifications for locating an association placer claim and that you are not using the names of other persons as dummy locators to locate more than 20 acres per claim for your own benefit. In accordance with 43 CFR 3830.9, if you file a document that you know contains false, erroneous, or fictitious information or statements, you may be subject to criminal penalties under 18 U.S.C. 1001 and 43 U.S.C. 1212. The maximum penalty is 5 years in prison and/or a fine of \$250,000.

**SENDER: COMPLETE THIS SECTION**

- Complete items 1, 2, and 3. Also complete item 4 if Restricted Delivery is desired.
- Print your name and address on the reverse so that we can return the card to you.
- Attach this card to the back of the mailpiece, or on the front if space permits.

## 1. Article Addressed to:

JACK TUCKER  
 PO BOX 265  
 WICKENBURG, AZ 85358-0265  
 9310/RM/AMC425522


## 2. Article Number

(Transfer from service label)

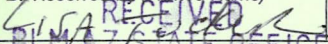
7013 2250 0000 8720 6579

**COMPLETE THIS SECTION ON DELIVERY**

## A. Signature


 Agent Addressee

## B. Received by (Printed Name)



## C. Date of Delivery

5/21

D. Is delivery address different from item 1?  YesIf YES, enter delivery address below:  No

2014 MAY 22 P 2:58

PHOENIX, ARIZONA

## 3. Service Type

 Certified Mail® Priority Mail Express™ Registered Return Receipt for Merchandise Insured Mail Collect on Delivery

## 4. Restricted Delivery? (Extra Fee)

 Yes

UNITED STATES POSTAL SERVICE

PHOENIX  
AZ 852


21 MAY '14



First-Class Mail  
Postage & Fees Paid  
USPS  
Permit No. G-10

- Sender: Please print your name, address, and ZIP+4® in this box •

U.S. DEPARTMENT OF THE INTERIOR  
BUREAU OF LAND MANAGEMENT  
ARIZONA STATE OFFICE  
ONE NORTH CENTRAL AVENUE, SUITE 800  
PHOENIX, AZ 85004-4427





In accordance with 43 CFR 1822.10, all documents required to be filed with the BLM must contain the applicant's (claimant's) legal name and current address. Additionally, 43 CFR 3833.11 (b)(2) requires that a certificate of location of a mining claim or site contain the names and current mailing addresses of the locators of the claim.

In accordance with 43 CFR 3830.3, an agent may locate mining claims on your behalf as long as they are duly constituted and appointed.

Before we can complete the recordation of your association placer mining claims, we will need the following information:

A signed and notarized statement from each claimant that says: "I (enter claimant's name) authorized and am aware that I am listed as a locator on the location notice for AMC (enter claim numbers). I have a bona fide interest in these claims and I located the claims independently, for my own self-interest and in good faith. I certify that these claims are in no way being located for the benefit of a company, corporation, or another individual in order to gain additional acreage they are not entitled to in accordance with the law."

The claimants of the above named mining claim(s) are hereby afforded 30 days from receipt of this Notice in which to furnish the requested information. Failure to do so will subject the recordation of these claims to further adjudication which may result in a partial rejection of the recordation and a reduction in acreage claimed.

If, after reviewing the information in this letter you determine that you do not, in fact, qualify to locate an association placer mining claim, please relinquish the association placer mining claims and relocate as an individual placer mining claim under 43 CFR 3832.22(b).

In accordance with 43 CFR 3833.33, you may transfer, sell, or otherwise convey an association placer mining claim at any time to an equal or greater number of mining claimants. If you want to transfer an association placer claim to an individual or an association that is smaller in number than the association that located the claim, a) you must have discovered a valuable mineral deposit before the transfer (documentation will be requested); or b) upon notice from the BLM, you must reduce the acreage of the claim, if necessary, so that you meet the 20-acre per locator limit. Per 43 CFR 3830.5, a discovery means that you have found a valuable mineral deposit. Any association placer claim transferred that does not meet these requirements is not a valid mining claim.

If you have any questions please contact ReAnn Myers at 602-417-9413.

Sincerely,



Rebecca Heick  
Group Administrator  
Lands and Minerals



# United States Department of the Interior



## BUREAU OF LAND MANAGEMENT

Arizona State Office

One North Central Avenue, Suite 800

Phoenix, Arizona 85004-4427

[www.blm.gov/az/](http://www.blm.gov/az/)

**MAY 19 2014**

In Reply Refer To:

3800 (9310) RM

**AMC425522**

CERTIFIED MAIL – RETURN RECEIPT REQUESTED NO. 7013 2250 0000 8720 6586

### NOTICE

LARRY AND NOEY KNOLL  
30901 MURRIETA RD.  
MENIFEE, CA 92584-8491

:  
:  
:

This Notice Affects the Claims  
Shown in the Block Below.

---

AMC425522, AMC425524  
CONFUSION, HEAVEN'S BEAUTY

---

### Locator Requirements for Association Placer Mining Claims Additional Information Required

The Bureau of Land Management (BLM) Arizona State Office received the location notice(s) for the association placer mining claim(s) listed above. You are included as a locator of the claim(s).

You must be qualified to locate an association placer mining claim and your mining claim must conform to the requirements of Federal law, 30 U.S.C. 35, 36, and regulations at 43 CFR 3832.22. These laws allow the location of placer mining claims greater than 20 acres so long as each of the locators has a bona fide interest in the claims, and has located the claims independently, for their own self-interest, and in good faith. The law is well established that a person cannot use the names of his friends, relatives, employees or club members as locators in order to locate for his own benefit a greater area of placer ground than is allowable by law. A company or corporation (including a recreational mining club) is considered to be one entity, entitled to locate claims of no more than 20 acres in size. Any claim located using dummy locators is not a valid mining claim.

By recording these location notices with the BLM you are representing to the United States government that you meet the qualifications for locating an association placer claim and that you are not using the names of other persons as dummy locators to locate more than 20 acres per claim for your own benefit. In accordance with 43 CFR 3830.9, if you file a document that you know contains false, erroneous, or fictitious information or statements, you may be subject to criminal penalties under 18 U.S.C. 1001 and 43 U.S.C. 1212. The maximum penalty is 5 years in prison and/or a fine of \$250,000.

**SENDER: COMPLETE THIS SECTION**

- Complete items 1, 2, and 3. Also complete item 4 if Restricted Delivery is desired.
- Print your name and address on the reverse so that we can return the card to you.
- Attach this card to the back of the mailpiece, or on the front if space permits.


## 1. Article Addressed to:

LARRY AND NOEY KNOLL  
 30901 MURRIETA RD.  
 MENIFEE, CA 92584-8491  
 9310/RM/AMC425522

**COMPLETE THIS SECTION ON DELIVERY**

## A. Signature

X


 Agent Addressee

## B. Received by (Printed Name)

The UPS Store  
 BLNA 73 STATE OFFICE

## C. Date of Delivery

5-24

D. Is delivery address different from item 1?  YesIf YES, enter delivery address below:  No

2014 MAY 27 P 3:59

PHOENIX, ARIZONA

## 3. Service Type

 Certified Mail® Priority Mail Express™ Registered Return Receipt for Merchandise Insured Mail Collect on Delivery

## 4. Restricted Delivery? (Extra Fee)

 Yes

## 2. Article Number

(Transfer from service label)

7013 2250 0000 8720 6586

UNITED STATES POSTAL SERVICE

CA 920

24 MAY '14




First-Class Mail  
Postage & Fees Paid  
USPS  
Permit No. G-10

PM 9 L

- Sender: Please print your name, address, and ZIP+4® in this box•

U.S. DEPARTMENT OF THE INTERIOR  
BUREAU OF LAND MANAGEMENT  
ARIZONA STATE OFFICE  
ONE NORTH CENTRAL AVENUE, SUITE 800  
PHOENIX, AZ 85004-4427





In accordance with 43 CFR 1822.10, all documents required to be filed with the BLM must contain the applicant's (claimant's) legal name and current address. Additionally, 43 CFR 3833.11 (b)(2) requires that a certificate of location of a mining claim or site contain the names and current mailing addresses of the locators of the claim.

In accordance with 43 CFR 3830.3, an agent may locate mining claims on your behalf as long as they are duly constituted and appointed.

Before we can complete the recordation of your association placer mining claims, we will need the following information:

1. A signed and notarized statement from each claimant that says: "I (enter claimant's name) authorized and am aware that I am listed as a locator on the location notice for AMC (enter claim numbers). I have a bona fide interest in these claims and I located the claims independently, for my own self-interest and in good faith. I certify that these claims are in no way being located for the benefit of a company, corporation, or another individual in order to gain additional acreage they are not entitled to in accordance with the law."
2. A legal document from each claimant (such as a notarized power of attorney) showing that the person signing the location notice is acting on their behalf as their duly constituted and appointed agent or authorized representative.

The claimants of the above named mining claim(s) are hereby afforded 30 days from receipt of this Notice in which to furnish the requested information. Failure to do so will subject the recordation of these claims to further adjudication which may result in a partial rejection of the recordation and a reduction in acreage claimed.

If, after reviewing the information in this letter you determine that you do not, in fact, qualify to locate an association placer mining claim, please relinquish the association placer mining claims and relocate as an individual placer mining claim under 43 CFR 3832.22(b).

In accordance with 43 CFR 3833.33, you may transfer, sell, or otherwise convey an association placer mining claim at any time to an equal or greater number of mining claimants. If you want to transfer an association placer claim to an individual or an association that is smaller in number than the association that located the claim, a) you must have discovered a valuable mineral deposit before the transfer (documentation will be requested); or b) upon notice from the BLM, you must reduce the acreage of the claim, if necessary, so that you meet the 20-acre per locator limit. Per 43 CFR 3830.5, a discovery means that you have found a valuable mineral deposit. Any association placer claim transferred that does not meet these requirements is not a valid mining claim.

If you have any questions please contact ReAnn Myers at 602-417-9413.

Sincerely,



Rebecca Heick  
Group Administrator  
Lands and Minerals



# United States Department of the Interior



## BUREAU OF LAND MANAGEMENT

Arizona State Office

One North Central Avenue, Suite 800

Phoenix, Arizona 85004-4427

[www.blm.gov/az/](http://www.blm.gov/az/)

**MAY 19 2014**

In Reply Refer To:  
3800 (9310) RM  
**AMC425522**

CERTIFIED MAIL – RETURN RECEIPT REQUESTED NO. 7013 2250 0000 8720 6593

### NOTICE

CHUCK AND PEGGY WINTERS	:	This Notice Affects the Claims
C/O GENERAL DELIVERY	:	Shown in the Block Below.
CONGRESS, AZ 85332-9999	:	

---

AMC425522, AMC425523  
CONFUSION, DAVE'S DIGGINS

---

### Locator Requirements for Association Placer Mining Claims Additional Information Required

The Bureau of Land Management (BLM) Arizona State Office received the location notice(s) for the association placer mining claim(s) listed above. You are included as a locator of the claim(s).

You must be qualified to locate an association placer mining claim and your mining claim must conform to the requirements of Federal law, 30 U.S.C. 35, 36, and regulations at 43 CFR 3832.22. These laws allow the location of placer mining claims greater than 20 acres so long as each of the locators has a bona fide interest in the claims, and has located the claims independently, for their own self-interest, and in good faith. The law is well established that a person cannot use the names of his friends, relatives, employees or club members as locators in order to locate for his own benefit a greater area of placer ground than is allowable by law. A company or corporation (including a recreational mining club) is considered to be one entity, entitled to locate claims of no more than 20 acres in size. Any claim located using dummy locators is not a valid mining claim.

By recording these location notices with the BLM you are representing to the United States government that you meet the qualifications for locating an association placer claim and that you are not using the names of other persons as dummy locators to locate more than 20 acres per claim for your own benefit. In accordance with 43 CFR 3830.9, if you file a document that you know contains false, erroneous, or fictitious information or statements, you may be subject to criminal penalties under 18 U.S.C. 1001 and 43 U.S.C. 1212. The maximum penalty is 5 years in prison and/or a fine of \$250,000.

**COMPLETE THIS SECTION****COMPLETE THIS SECTION ON DELIVERY**

- Complete items 1, 2, and 3. Also complete item 4 if Restricted Delivery is desired.  
 Print your name and address on the reverse so that we can return the card to you.  
 Attach this card to the back of the mailpiece, or on the front if space permits.

A. Signature  Agent  
 Addressee

B. Received by (Printed Name) C. Date of Delivery

D. Is delivery address different from item 1?  Yes  
 No

RECEIVED  
 06455 FALLS CHURCH VA 10/11/14

If YES, enter delivery address below:  No  
 2014 OCT 10 P 3:05

PHOENIX, ARIZONA

1. Article Addressed to:

CHUCK AND PEGGY WINTERS  
 C/O GENERAL DELIVERY  
 CONGRESS, AZ 85332-9999  
 9310/RM/AMC425522

3. Service Type

- Certified Mail®  Priority Mail Express™  
 Registered  Return Receipt for Merchandise  
 Insured Mail  Collect on Delivery

4. Restricted Delivery? (Extra Fee)  Yes

2. Article Number

(Transfer from service label)


7013 2250 0000 8720 6593

UNITED STATES POSTAL SERVICE

PHOENIX, AZ

AZ 852

09 OCT '14




First-Class Mail  
Postage & Fees Paid  
USPS  
Permit No. G-10

- Sender: Please print your name, address, and ZIP+4® in this box•

**U.S. DEPARTMENT OF THE INTERIOR  
BUREAU OF LAND MANAGEMENT  
ARIZONA STATE OFFICE  
ONE NORTH CENTRAL AVENUE, SUITE 800  
PHOENIX, AZ 85004-4427**

442700





In accordance with 43 CFR 1822.10, all documents required to be filed with the BLM must contain the applicant's (claimant's) legal name and current address. Additionally, 43 CFR 3833.11 (b)(2) requires that a certificate of location of a mining claim or site contain the names and current mailing addresses of the locators of the claim.

In accordance with 43 CFR 3830.3, an agent may locate mining claims on your behalf as long as they are duly constituted and appointed.

Before we can complete the recordation of your association placer mining claims, we will need the following information:

1. A signed and notarized statement from each claimant that says: "I (enter claimant's name) authorized and am aware that I am listed as a locator on the location notice for AMC (enter claim numbers). I have a bona fide interest in these claims and I located the claims independently, for my own self-interest and in good faith. I certify that these claims are in no way being located for the benefit of a company, corporation, or another individual in order to gain additional acreage they are not entitled to in accordance with the law."
2. A legal document from each claimant (such as a notarized power of attorney) showing that the person signing the location notice is acting on their behalf as their duly constituted and appointed agent or authorized representative.

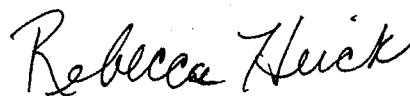
The claimants of the above named mining claim(s) are hereby afforded 30 days from receipt of this Notice in which to furnish the requested information. Failure to do so will subject the recordation of these claims to further adjudication which may result in a partial rejection of the recordation and a reduction in acreage claimed.

If, after reviewing the information in this letter you determine that you do not, in fact, qualify to locate an association placer mining claim, please relinquish the association placer mining claims and relocate as an individual placer mining claim under 43 CFR 3832.22(b).

In accordance with 43 CFR 3833.33, you may transfer, sell, or otherwise convey an association placer mining claim at any time to an equal or greater number of mining claimants. If you want to transfer an association placer claim to an individual or an association that is smaller in number than the association that located the claim, a) you must have discovered a valuable mineral deposit before the transfer (documentation will be requested); or b) upon notice from the BLM, you must reduce the acreage of the claim, if necessary, so that you meet the 20-acre per locator limit. Per 43 CFR 3830.5, a discovery means that you have found a valuable mineral deposit. Any association placer claim transferred that does not meet these requirements is not a valid mining claim.

If you have any questions please contact ReAnn Myers at 602-417-9413.

Sincerely,



Rebecca Heick  
Group Administrator  
Lands and Minerals



# United States Department of the Interior



## BUREAU OF LAND MANAGEMENT

Arizona State Office

One North Central Avenue, Suite 800

Phoenix, Arizona 85004-4427

[www.blm.gov/az/](http://www.blm.gov/az/)

**MAY 19 2014**

In Reply Refer To:  
3800 (9310) RM  
AMC425522

CERTIFIED MAIL – RETURN RECEIPT REQUESTED NO. 7013 2250 0000 8720 6609

### NOTICE

ALLEN L. STEWART  
220 NW 20TH ST.  
NEWPORT, OR 97365-2145

:  
:  
:

This Notice Affects the Claims  
Shown in the Block Below.

---

AMC425522, AMC425525  
CONFUSION, MEL'S GOLD

---

### Locator Requirements for Association Placer Mining Claims Additional Information Required

The Bureau of Land Management (BLM) Arizona State Office received the location notice(s) for the association placer mining claim(s) listed above. You are included as a locator of the claim(s).

You must be qualified to locate an association placer mining claim and your mining claim must conform to the requirements of Federal law, 30 U.S.C. 35, 36, and regulations at 43 CFR 3832.22. These laws allow the location of placer mining claims greater than 20 acres so long as each of the locators has a bona fide interest in the claims, and has located the claims independently, for their own self-interest, and in good faith. The law is well established that a person cannot use the names of his friends, relatives, employees or club members as locators in order to locate for his own benefit a greater area of placer ground than is allowable by law. A company or corporation (including a recreational mining club) is considered to be one entity, entitled to locate claims of no more than 20 acres in size. Any claim located using dummy locators is not a valid mining claim.

By recording these location notices with the BLM you are representing to the United States government that you meet the qualifications for locating an association placer claim and that you are not using the names of other persons as dummy locators to locate more than 20 acres per claim for your own benefit. In accordance with 43 CFR 3830.9, if you file a document that you know contains false, erroneous, or fictitious information or statements, you may be subject to criminal penalties under 18 U.S.C. 1001 and 43 U.S.C. 1212. The maximum penalty is 5 years in prison and/or a fine of \$250,000.

**SENDER: COMPLETE THIS SECTION**

- Complete items 1, 2, and 3. Also complete item 4 if Restricted Delivery is desired.
- Print your name and address on the reverse so that we can return the card to you.
- Attach this card to the back of the mailpiece, or on the front if space permits.

## 1. Article Addressed to:

ALLEN L. STEWART  
 220 NW 20TH ST.  
 NEWPORT, OR 97365-2145  
 9310/RM/AMC425522


## 2. Article Number

(Transfer from service label)

7013 2250 0000 8720 6609

**COMPLETE THIS SECTION ON DELIVERY**

## A. Signature


 Agent Addressee

## B. Received by (Printed Name)

RECEIVED  
 ALLEN L. STEWART

## C. Date of Delivery

5/24/14

D. Is delivery address different from item 1?  YesIf YES, enter delivery address below:  No

2014 MAY 27 P 4:00

PHOENIX, ARIZONA

## 3. Service Type

 Certified Mail® Priority Mail Express™ Registered Return Receipt for Merchandise Insured Mail Collect on Delivery


## 4. Restricted Delivery? (Extra Fee)

 Yes

UNITED STATES POSTAL SERVICE

PHOENIX  
OR 970

24 MAY '14




First-Class Mail  
Postage & Fees Paid  
USPS  
Permit No. G-10

PM 3 L

- Sender: Please print your name, address, and ZIP+4® in this box•

U.S. DEPARTMENT OF THE INTERIOR  
BUREAU OF LAND MANAGEMENT  
ARIZONA STATE OFFICE  
ONE NORTH CENTRAL AVENUE, SUITE 800  
PHOENIX, AZ 85004-4427





In accordance with 43 CFR 1822.10, all documents required to be filed with the BLM must contain the applicant's (claimant's) legal name and current address. Additionally, 43 CFR 3833.11 (b)(2) requires that a certificate of location of a mining claim or site contain the names and current mailing addresses of the locators of the claim.

In accordance with 43 CFR 3830.3, an agent may locate mining claims on your behalf as long as they are duly constituted and appointed.

Before we can complete the recordation of your association placer mining claims, we will need the following information:

1. A signed and notarized statement from each claimant that says: "I (enter claimant's name) authorized and am aware that I am listed as a locator on the location notice for AMC (enter claim numbers). I have a bona fide interest in these claims and I located the claims independently, for my own self-interest and in good faith. I certify that these claims are in no way being located for the benefit of a company, corporation, or another individual in order to gain additional acreage they are not entitled to in accordance with the law."
2. A legal document from each claimant (such as a notarized power of attorney) showing that the person signing the location notice is acting on their behalf as their duly constituted and appointed agent or authorized representative.

The claimants of the above named mining claim(s) are hereby afforded 30 days from receipt of this Notice in which to furnish the requested information. Failure to do so will subject the recordation of these claims to further adjudication which may result in a partial rejection of the recordation and a reduction in acreage claimed.

If, after reviewing the information in this letter you determine that you do not, in fact, qualify to locate an association placer mining claim, please relinquish the association placer mining claims and relocate as an individual placer mining claim under 43 CFR 3832.22(b).

In accordance with 43 CFR 3833.33, you may transfer, sell, or otherwise convey an association placer mining claim at any time to an equal or greater number of mining claimants. If you want to transfer an association placer claim to an individual or an association that is smaller in number than the association that located the claim, a) you must have discovered a valuable mineral deposit before the transfer (documentation will be requested); or b) upon notice from the BLM, you must reduce the acreage of the claim, if necessary, so that you meet the 20-acre per locator limit. Per 43 CFR 3830.5, a discovery means that you have found a valuable mineral deposit. Any association placer claim transferred that does not meet these requirements is not a valid mining claim.

If you have any questions please contact ReAnn Myers at 602-417-9413.

Sincerely,



Rebecca Heick  
Group Administrator  
Lands and Minerals



# United States Department of the Interior



## BUREAU OF LAND MANAGEMENT

Arizona State Office

One North Central Avenue, Suite 800

Phoenix, Arizona 85004-4427

[www.blm.gov/az/](http://www.blm.gov/az/)

**MAY 19 2014**

In Reply Refer To:  
3800 (9310) RM  
**AMC425522**

CERTIFIED MAIL – RETURN RECEIPT REQUESTED NO. 7013 2250 0000 8720 6616

### NOTICE

WILLIAM AND SHARMAN THORNTON : This Notice Affects the Claims  
PO BOX 188 : Shown in the Block Below.  
CONGRESS, AZ 85332-0188 :

---

AMC425522, AMC425524  
CONFUSION, HEAVEN'S BEAUTY

---

### Locator Requirements for Association Placer Mining Claims Additional Information Required

The Bureau of Land Management (BLM) Arizona State Office received the location notice(s) for the association placer mining claim(s) listed above. You are included as a locator of the claim(s).

You must be qualified to locate an association placer mining claim and your mining claim must conform to the requirements of Federal law, 30 U.S.C. 35, 36, and regulations at 43 CFR 3832.22. These laws allow the location of placer mining claims greater than 20 acres so long as each of the locators has a bona fide interest in the claims, and has located the claims independently, for their own self-interest, and in good faith. The law is well established that a person cannot use the names of his friends, relatives, employees or club members as locators in order to locate for his own benefit a greater area of placer ground than is allowable by law. A company or corporation (including a recreational mining club) is considered to be one entity, entitled to locate claims of no more than 20 acres in size. Any claim located using dummy locators is not a valid mining claim.

By recording these location notices with the BLM you are representing to the United States government that you meet the qualifications for locating an association placer claim and that you are not using the names of other persons as dummy locators to locate more than 20 acres per claim for your own benefit. In accordance with 43 CFR 3830.9, if you file a document that you know contains false, erroneous, or fictitious information or statements, you may be subject to criminal penalties under 18 U.S.C. 1001 and 43 U.S.C. 1212. The maximum penalty is 5 years in prison and/or a fine of \$250,000.

**SENDER: COMPLETE THIS SECTION**

- Complete items 1, 2, and 3. Also complete item 4 if Restricted Delivery is desired.
- Print your name and address on the reverse so that we can return the card to you.
- Attach this card to the back of the mailpiece, or on the front if space permits.

1. Article Addressed to:

WILLIAM AND SHARMAN THORNTON  
 PO BOX 188  
 CONGRESS, AZ 85332-0188  
 9310/RM/AMC425522

2. Article Number

(Transfer from service label)

7013 2250 0000 8720 6616

**COMPLETE THIS SECTION ON DELIVERY**

A. Signature

X

Sharma Thornton

 Agent Addressee

B. Received by (Printed Name)

Sharma Thornton

C. Date of Delivery

5/27/14

D. Is delivery address different from item 1?

 Yes

If YES, enter delivery address below:

 No

2014 MAY 28 P 2:57

PHOENIX, ARIZONA

3. Service Type

 Certified Mail® Priority Mail Express™ Registered Return Receipt for Merchandise Insured Mail Collect on Delivery

4. Restricted Delivery? (Extra Fee)

 Yes


UNITED STATES POSTAL SERVICE

PHOENIX

AZ 852

27 MAY '14


PM 6 1



First-Class Mail  
Postage & Fees Paid  
USPS  
Permit No. G-10

- Sender: Please print your name, address, and ZIP+4® in this box•

U.S. DEPARTMENT OF THE INTERIOR  
BUREAU OF LAND MANAGEMENT  
ARIZONA STATE OFFICE  
ONE NORTH CENTRAL AVENUE, SUITE 800  
PHOENIX, AZ 85004-4427





In accordance with 43 CFR 1822.10, all documents required to be filed with the BLM must contain the applicant's (claimant's) legal name and current address. Additionally, 43 CFR 3833.11 (b)(2) requires that a certificate of location of a mining claim or site contain the names and current mailing addresses of the locators of the claim.

In accordance with 43 CFR 3830.3, an agent may locate mining claims on your behalf as long as they are duly constituted and appointed.

Before we can complete the recordation of your association placer mining claims, we will need the following information:

1. A signed and notarized statement from each claimant that says: "I (enter claimant's name) authorized and am aware that I am listed as a locator on the location notice for AMC (enter claim numbers). I have a bona fide interest in these claims and I located the claims independently, for my own self-interest and in good faith. I certify that these claims are in no way being located for the benefit of a company, corporation, or another individual in order to gain additional acreage they are not entitled to in accordance with the law."
2. A legal document from each claimant (such as a notarized power of attorney) showing that the person signing the location notice is acting on their behalf as their duly constituted and appointed agent or authorized representative.

The claimants of the above named mining claim(s) are hereby afforded 30 days from receipt of this Notice in which to furnish the requested information. Failure to do so will subject the recordation of these claims to further adjudication which may result in a partial rejection of the recordation and a reduction in acreage claimed.

If, after reviewing the information in this letter you determine that you do not, in fact, qualify to locate an association placer mining claim, please relinquish the association placer mining claims and relocate as an individual placer mining claim under 43 CFR 3832.22(b).

In accordance with 43 CFR 3833.33, you may transfer, sell, or otherwise convey an association placer mining claim at any time to an equal or greater number of mining claimants. If you want to transfer an association placer claim to an individual or an association that is smaller in number than the association that located the claim, a) you must have discovered a valuable mineral deposit before the transfer (documentation will be requested); or b) upon notice from the BLM, you must reduce the acreage of the claim, if necessary, so that you meet the 20-acre per locator limit. Per 43 CFR 3830.5, a discovery means that you have found a valuable mineral deposit. Any association placer claim transferred that does not meet these requirements is not a valid mining claim.

If you have any questions please contact ReAnn Myers at 602-417-9413.

Sincerely,



Rebecca Heick  
Group Administrator  
Lands and Minerals



# United States Department of the Interior



BUREAU OF LAND MANAGEMENT  
Arizona State Office  
One North Central Avenue, Suite 800  
Phoenix, Arizona 85004-4427  
www.blm.gov/az/

MAY 19 2014

In Reply Refer To:  
3800 (9310) RM  
AMC425522

CERTIFIED MAIL – RETURN RECEIPT REQUESTED NO. 7013 2250 0000 8720 6623

## NOTICE

DAVID AND PAULA VAN ZILE  
PO BOX 41  
MARYSVALE, UT 84750-0041

This Notice Affects the Claims  
Shown in the Block Below.

---

AMC425523  
DAVE'S DIGGINS

---

### Locator Requirements for Association Placer Mining Claims Additional Information Required

The Bureau of Land Management (BLM) Arizona State Office received the location notice(s) for the association placer mining claim(s) listed above. You are included as a locator of the claim(s).

You must be qualified to locate an association placer mining claim and your mining claim must conform to the requirements of Federal law, 30 U.S.C. 35, 36, and regulations at 43 CFR 3832.22. These laws allow the location of placer mining claims greater than 20 acres so long as each of the locators has a bona fide interest in the claims, and has located the claims independently, for their own self-interest, and in good faith. The law is well established that a person cannot use the names of his friends, relatives, employees or club members as locators in order to locate for his own benefit a greater area of placer ground than is allowable by law. A company or corporation (including a recreational mining club) is considered to be one entity, entitled to locate claims of no more than 20 acres in size. Any claim located using dummy locators is not a valid mining claim.

By recording these location notices with the BLM you are representing to the United States government that you meet the qualifications for locating an association placer claim and that you are not using the names of other persons as dummy locators to locate more than 20 acres per claim for your own benefit. In accordance with 43 CFR 3830.9, if you file a document that you know contains false, erroneous, or fictitious information or statements, you may be subject to criminal penalties under 18 U.S.C. 1001 and 43 U.S.C. 1212. The maximum penalty is 5 years in prison and/or a fine of \$250,000.

**SENDER: COMPLETE THIS SECTION**

- Complete items 1, 2, and 3. Also complete item 4 if Restricted Delivery is desired.
- Print your name and address on the reverse so that we can return the card to you.
- Attach this card to the back of the mailpiece, or on the front if space permits.


1. Article Addressed to:

DAVID AND PAULA VAN ZILE  
 PO BOX 41  
 MARYSVALE, UT 84750-0041  
 9310/RM/AMC425522

2. Article Number

*(Transfer from service label)***COMPLETE THIS SECTION ON DELIVERY**

A. Signature

**X**

 Agent AddresseeB. Received by *(Printed Name)*

C. Date of Delivery

D. Is delivery address different from item 1?  Yes NoIf YES, enter delivery address below:  No

RECEIVED  
 BLM AZ STATE OFFICE  
 2014 MAY 27 P 4:00

PHOENIX, ARIZONA

3. Service Type

 Certified Mail® Priority Mail Express™ Registered Return Receipt for Merchandise Insured Mail Collect on Delivery4. Restricted Delivery? *(Extra Fee)* Yes


7013 2250 0000 8720 6623

UNITED STATES POSTAL SERVICE

SAFETY CITY  
UT 840

24 MAY '14


PM 2 L



First-Class Mail  
Postage & Fees Paid  
USPS  
Permit No. G-10

- Sender: Please print your name, address, and ZIP+4® in this box•

U.S. DEPARTMENT OF THE INTERIOR  
BUREAU OF LAND MANAGEMENT  
ARIZONA STATE OFFICE  
ONE NORTH CENTRAL AVENUE, SUITE 800  
PHOENIX, AZ 85004-4427





In accordance with 43 CFR 1822.10, all documents required to be filed with the BLM must contain the applicant's (claimant's) legal name and current address. Additionally, 43 CFR 3833.11 (b)(2) requires that a certificate of location of a mining claim or site contain the names and current mailing addresses of the locators of the claim.

In accordance with 43 CFR 3830.3, an agent may locate mining claims on your behalf as long as they are duly constituted and appointed.

Before we can complete the recordation of your association placer mining claims, we will need the following information:

1. A signed and notarized statement from each claimant that says: "I (enter claimant's name) authorized and am aware that I am listed as a locator on the location notice for AMC (enter claim numbers). I have a bona fide interest in these claims and I located the claims independently, for my own self-interest and in good faith. I certify that these claims are in no way being located for the benefit of a company, corporation, or another individual in order to gain additional acreage they are not entitled to in accordance with the law."
2. A legal document from each claimant (such as a notarized power of attorney) showing that the person signing the location notice is acting on their behalf as their duly constituted and appointed agent or authorized representative.

The claimants of the above named mining claim(s) are hereby afforded 30 days from receipt of this Notice in which to furnish the requested information. Failure to do so will subject the recordation of these claims to further adjudication which may result in a partial rejection of the recordation and a reduction in acreage claimed.

If, after reviewing the information in this letter you determine that you do not, in fact, qualify to locate an association placer mining claim, please relinquish the association placer mining claims and relocate as an individual placer mining claim under 43 CFR 3832.22(b).

In accordance with 43 CFR 3833.33, you may transfer, sell, or otherwise convey an association placer mining claim at any time to an equal or greater number of mining claimants. If you want to transfer an association placer claim to an individual or an association that is smaller in number than the association that located the claim, a) you must have discovered a valuable mineral deposit before the transfer (documentation will be requested); or b) upon notice from the BLM, you must reduce the acreage of the claim, if necessary, so that you meet the 20-acre per locator limit. Per 43 CFR 3830.5, a discovery means that you have found a valuable mineral deposit. Any association placer claim transferred that does not meet these requirements is not a valid mining claim.

If you have any questions please contact ReAnn Myers at 602-417-9413.

Sincerely,



Rebecca Heick  
Group Administrator  
Lands and Minerals



# United States Department of the Interior



BUREAU OF LAND MANAGEMENT

Arizona State Office

One North Central Avenue, Suite 800

Phoenix, Arizona 85004-4427

[www.blm.gov/az/](http://www.blm.gov/az/)

**MAY 19 2014**

In Reply Refer To:  
3800 (9310) RM  
AMC425522

CERTIFIED MAIL – RETURN RECEIPT REQUESTED NO. 7013 2250 0000 8720 6630

## NOTICE

DAVID RINGQUIST	:	This Notice Affects the Claims
PO BOX 419	:	Shown in the Block Below.
CONGRESS, AZ 85332-0419	:	

---

AMC425523  
DAVE'S DIGGINS

---

### Locator Requirements for Association Placer Mining Claims Additional Information Required

The Bureau of Land Management (BLM) Arizona State Office received the location notice(s) for the association placer mining claim(s) listed above. You are included as a locator of the claim(s).

You must be qualified to locate an association placer mining claim and your mining claim must conform to the requirements of Federal law, 30 U.S.C. 35, 36, and regulations at 43 CFR 3832.22. These laws allow the location of placer mining claims greater than 20 acres so long as each of the locators has a bona fide interest in the claims, and has located the claims independently, for their own self-interest, and in good faith. The law is well established that a person cannot use the names of his friends, relatives, employees or club members as locators in order to locate for his own benefit a greater area of placer ground than is allowable by law. A company or corporation (including a recreational mining club) is considered to be one entity, entitled to locate claims of no more than 20 acres in size. Any claim located using dummy locators is not a valid mining claim.

By recording these location notices with the BLM you are representing to the United States government that you meet the qualifications for locating an association placer claim and that you are not using the names of other persons as dummy locators to locate more than 20 acres per claim for your own benefit. In accordance with 43 CFR 3830.9, if you file a document that you know contains false, erroneous, or fictitious information or statements, you may be subject to criminal penalties under 18 U.S.C. 1001 and 43 U.S.C. 1212. The maximum penalty is 5 years in prison and/or a fine of \$250,000.

**SENDER: COMPLETE THIS SECTION**

- Complete items 1, 2, and 3. Also complete item 4 if Restricted Delivery is desired.
- Print your name and address on the reverse so that we can return the card to you.
- Attach this card to the back of the mailpiece, or on the front if space permits.

1. Article Addressed to:

DAVID RINGQUIST  
 PO BOX 419  
 CONGRESS, AZ 85332-0419  
 9310/RM/AMC425522

2. Article Number  
 (Transfer from service label)


**COMPLETE THIS SECTION ON DELIVERY**

A. Signature


X


 Agent Addressee

B. Received by (Printed Name)



C. Date of Delivery


D. Is delivery address different from item 1?  YesIf YES, enter delivery address below:  No

PHOENIX, ARIZONA

3. Service Type

 Certified Mail® Priority Mail Express™ Registered Return Receipt for Merchandise Insured Mail Collect on Delivery

4. Restricted Delivery? (Extra Fee)

 Yes


7013 2250 0000 8720 6630

UNITED STATES POSTAL SERVICE

AZ 052

30 MAY 19


PHOENIX



First-Class Mail  
Postage & Fees Paid  
USPS  
Permit No. G-10

- Sender: Please print your name, address, and ZIP+4<sup>®</sup> in this box•

U.S. DEPARTMENT OF THE INTERIOR  
BUREAU OF LAND MANAGEMENT  
ARIZONA STATE OFFICE  
ONE NORTH CENTRAL AVENUE, SUITE 800  
PHOENIX, AZ 85004-4427





In accordance with 43 CFR 1822.10, all documents required to be filed with the BLM must contain the applicant's (claimant's) legal name and current address. Additionally, 43 CFR 3833.11 (b)(2) requires that a certificate of location of a mining claim or site contain the names and current mailing addresses of the locators of the claim.

In accordance with 43 CFR 3830.3, an agent may locate mining claims on your behalf as long as they are duly constituted and appointed.

Before we can complete the recordation of your association placer mining claims, we will need the following information:

1. A signed and notarized statement from each claimant that says: "I (enter claimant's name) authorized and am aware that I am listed as a locator on the location notice for AMC (enter claim numbers). I have a bona fide interest in these claims and I located the claims independently, for my own self-interest and in good faith. I certify that these claims are in no way being located for the benefit of a company, corporation, or another individual in order to gain additional acreage they are not entitled to in accordance with the law."
2. A legal document from each claimant (such as a notarized power of attorney) showing that the person signing the location notice is acting on their behalf as their duly constituted and appointed agent or authorized representative.

The claimants of the above named mining claim(s) are hereby afforded 30 days from receipt of this Notice in which to furnish the requested information. Failure to do so will subject the recordation of these claims to further adjudication which may result in a partial rejection of the recordation and a reduction in acreage claimed.

If, after reviewing the information in this letter you determine that you do not, in fact, qualify to locate an association placer mining claim, please relinquish the association placer mining claims and relocate as an individual placer mining claim under 43 CFR 3832.22(b).

In accordance with 43 CFR 3833.33, you may transfer, sell, or otherwise convey an association placer mining claim at any time to an equal or greater number of mining claimants. If you want to transfer an association placer claim to an individual or an association that is smaller in number than the association that located the claim, a) you must have discovered a valuable mineral deposit before the transfer (documentation will be requested); or b) upon notice from the BLM, you must reduce the acreage of the claim, if necessary, so that you meet the 20-acre per locator limit. Per 43 CFR 3830.5, a discovery means that you have found a valuable mineral deposit. Any association placer claim transferred that does not meet these requirements is not a valid mining claim.

If you have any questions please contact ReAnn Myers at 602-417-9413.

Sincerely,



Rebecca Heick  
Group Administrator  
Lands and Minerals



# United States Department of the Interior



BUREAU OF LAND MANAGEMENT

Arizona State Office

One North Central Avenue, Suite 800

Phoenix, Arizona 85004-4427

[www.blm.gov/az/](http://www.blm.gov/az/)

**MAY 19 2014**

In Reply Refer To:

3800 (9310) RM

**AMC425522**

CERTIFIED MAIL – RETURN RECEIPT REQUESTED NO. 7013 2250 0000 8720 6647

## NOTICE

JUAN DURAN  
650 EL RECREO DR.  
WICKENBURG, AZ 85390-1518

:  
:  
:

This Notice Affects the Claims  
Shown in the Block Below.

---

AMC425524  
HEAVEN'S BEAUTY

---

### Locator Requirements for Association Placer Mining Claims Additional Information Required

The Bureau of Land Management (BLM) Arizona State Office received the location notice(s) for the association placer mining claim(s) listed above. You are included as a locator of the claim(s).

You must be qualified to locate an association placer mining claim and your mining claim must conform to the requirements of Federal law, 30 U.S.C. 35, 36, and regulations at 43 CFR 3832.22. These laws allow the location of placer mining claims greater than 20 acres so long as each of the locators has a bona fide interest in the claims, and has located the claims independently, for their own self-interest, and in good faith. The law is well established that a person cannot use the names of his friends, relatives, employees or club members as locators in order to locate for his own benefit a greater area of placer ground than is allowable by law. A company or corporation (including a recreational mining club) is considered to be one entity, entitled to locate claims of no more than 20 acres in size. Any claim located using dummy locators is not a valid mining claim.

By recording these location notices with the BLM you are representing to the United States government that you meet the qualifications for locating an association placer claim and that you are not using the names of other persons as dummy locators to locate more than 20 acres per claim for your own benefit. In accordance with 43 CFR 3830.9, if you file a document that you know contains false, erroneous, or fictitious information or statements, you may be subject to criminal penalties under 18 U.S.C. 1001 and 43 U.S.C. 1212. The maximum penalty is 5 years in prison and/or a fine of \$250,000.

**SENDER: COMPLETE THIS SECTION**

- Complete items 1, 2, and 3. Also complete item 4 if Restricted Delivery is desired.
- Print your name and address on the reverse so that we can return the card to you.
- Attach this card to the back of the mailpiece, or on the front if space permits.


## 1. Article Addressed to:

JUAN DURAN  
 650 EL RECREO DR.  
 WICKENBURG, AZ 85390-1518  
 9310/RM/AMC425522

**COMPLETE THIS SECTION ON DELIVERY**

A. Signature

X


 Agent Addressee

B. Received by (Printed Name)

RECEIVED  
 PHOENIX STATE OFFICE

C. Date of Delivery

5/21/10

D. Is delivery address different from item 1?  YesIf YES, enter delivery address below:  No

2014 MAY 22 P 2:58

PHOENIX, ARIZONA

## 3. Service Type

 Certified Mail® Priority Mail Express™ Registered Return Receipt for Merchandise Insured Mail Collect on Delivery

## 4. Restricted Delivery? (Extra Fee)


 Yes

## 2. Article Number

(Transfer from service label)

7013 2250 0000 8720 6647


UNITED STATES POSTAL SERVICE



First-Class Mail  
Postage & Fees Paid  
USPS  
Permit No. G-10

- Sender: Please print your name, address, and ZIP+4® in this box•

U.S. DEPARTMENT OF THE INTERIOR  
BUREAU OF LAND MANAGEMENT  
ARIZONA STATE OFFICE  
ONE NORTH CENTRAL AVENUE, SUITE 800  
PHOENIX, AZ 85004-4427





In accordance with 43 CFR 1822.10, all documents required to be filed with the BLM must contain the applicant's (claimant's) legal name and current address. Additionally, 43 CFR 3833.11 (b)(2) requires that a certificate of location of a mining claim or site contain the names and current mailing addresses of the locators of the claim.

In accordance with 43 CFR 3830.3, an agent may locate mining claims on your behalf as long as they are duly constituted and appointed.

Before we can complete the recordation of your association placer mining claims, we will need the following information:

1. A signed and notarized statement from each claimant that says: "I (enter claimant's name) authorized and am aware that I am listed as a locator on the location notice for AMC (enter claim numbers). I have a bona fide interest in these claims and I located the claims independently, for my own self-interest and in good faith. I certify that these claims are in no way being located for the benefit of a company, corporation, or another individual in order to gain additional acreage they are not entitled to in accordance with the law."
2. A legal document from each claimant (such as a notarized power of attorney) showing that the person signing the location notice is acting on their behalf as their duly constituted and appointed agent or authorized representative.

The claimants of the above named mining claim(s) are hereby afforded 30 days from receipt of this Notice in which to furnish the requested information. Failure to do so will subject the recordation of these claims to further adjudication which may result in a partial rejection of the recordation and a reduction in acreage claimed.

If, after reviewing the information in this letter you determine that you do not, in fact, qualify to locate an association placer mining claim, please relinquish the association placer mining claims and relocate as an individual placer mining claim under 43 CFR 3832.22(b).

In accordance with 43 CFR 3833.33, you may transfer, sell, or otherwise convey an association placer mining claim at any time to an equal or greater number of mining claimants. If you want to transfer an association placer claim to an individual or an association that is smaller in number than the association that located the claim, a) you must have discovered a valuable mineral deposit before the transfer (documentation will be requested); or b) upon notice from the BLM, you must reduce the acreage of the claim, if necessary, so that you meet the 20-acre per locator limit. Per 43 CFR 3830.5, a discovery means that you have found a valuable mineral deposit. Any association placer claim transferred that does not meet these requirements is not a valid mining claim.

If you have any questions please contact ReAnn Myers at 602-417-9413.

Sincerely,



Rebecca Heick  
Group Administrator  
Lands and Minerals



# United States Department of the Interior



BUREAU OF LAND MANAGEMENT  
Arizona State Office  
One North Central Avenue, Suite 800  
Phoenix, Arizona 85004-4427  
[www.blm.gov/az/](http://www.blm.gov/az/)

MAY 19 2014

In Reply Refer To:  
3800 (9310) RM  
AMC425522

CERTIFIED MAIL – RETURN RECEIPT REQUESTED NO. 7013 2250 0000 8720 6654

## NOTICE

JUDY SUTHERLAND  
2180 W. VAL VISTA DR. UNIT 77  
WICKENBURG, AZ 85390-1188

:  
:  
:

This Notice Affects the Claims  
Shown in the Block Below.

---

AMC425524  
HEAVEN'S BEAUTY

---

### Locator Requirements for Association Placer Mining Claims Additional Information Required

The Bureau of Land Management (BLM) Arizona State Office received the location notice(s) for the association placer mining claim(s) listed above. You are included as a locator of the claim(s).

You must be qualified to locate an association placer mining claim and your mining claim must conform to the requirements of Federal law, 30 U.S.C. 35, 36, and regulations at 43 CFR 3832.22. These laws allow the location of placer mining claims greater than 20 acres so long as each of the locators has a bona fide interest in the claims, and has located the claims independently, for their own self-interest, and in good faith. The law is well established that a person cannot use the names of his friends, relatives, employees or club members as locators in order to locate for his own benefit a greater area of placer ground than is allowable by law. A company or corporation (including a recreational mining club) is considered to be one entity, entitled to locate claims of no more than 20 acres in size. Any claim located using dummy locators is not a valid mining claim.

By recording these location notices with the BLM you are representing to the United States government that you meet the qualifications for locating an association placer claim and that you are not using the names of other persons as dummy locators to locate more than 20 acres per claim for your own benefit. In accordance with 43 CFR 3830.9, if you file a document that you know contains false, erroneous, or fictitious information or statements, you may be subject to criminal penalties under 18 U.S.C. 1001 and 43 U.S.C. 1212. The maximum penalty is 5 years in prison and/or a fine of \$250,000.

**SENDER: COMPLETE THIS SECTION**

- Complete items 1, 2, and 3. Also complete item 4 if Restricted Delivery is desired.
- Print your name and address on the reverse so that we can return the card to you.
- Attach this card to the back of the mailpiece, or on the front if space permits.

## 1. Article Addressed to:

JUDY SUTHERLAND

2180 W. VAL VISTA DR. UNIT 77

WICKENBURG, AZ 85390-1188

9310/RM/AMC425522

## 2. Article Number

*(Transfer from service label)*

7013 2250 0000 8720 6654

**COMPLETE THIS SECTION ON DELIVERY**

## A. Signature

X

Judy L. Sutherland

 Agent AddresseeB. Received by *(Printed Name)*

Judy L. Sutherland

## C. Date of Delivery

5/23/2014

D. Is delivery address different from item 1?  YesIf YES, enter delivery address below:  No

2014 MAY 27 P 3:59


PHOENIX, ARIZONA

## 3. Service Type

 Certified Mail® Priority Mail Express™ Registered Return Receipt for Merchandise Insured Mail Collect on Delivery4. Restricted Delivery? *(Extra Fee)* Yes

PHOENIX  
AZ 852  
23 MAY '14  
PH 114

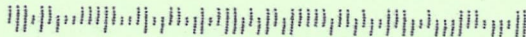
UNITED STATES POSTAL SERVICE



First-Class Mail  
Postage & Fees Paid  
USPS  
Permit No. G-10

- Sender: Please print your name, address, and ZIP+4® in this box•

**U.S. DEPARTMENT OF THE INTERIOR  
BUREAU OF LAND MANAGEMENT  
ARIZONA STATE OFFICE  
ONE NORTH CENTRAL AVENUE, SUITE 800  
PHOENIX, AZ 85004-4427**





In accordance with 43 CFR 1822.10, all documents required to be filed with the BLM must contain the applicant's (claimant's) legal name and current address. Additionally, 43 CFR 3833.11 (b)(2) requires that a certificate of location of a mining claim or site contain the names and current mailing addresses of the locators of the claim.

In accordance with 43 CFR 3830.3, an agent may locate mining claims on your behalf as long as they are duly constituted and appointed.

Before we can complete the recordation of your association placer mining claims, we will need the following information:

1. A signed and notarized statement from each claimant that says: "I (enter claimant's name) authorized and am aware that I am listed as a locator on the location notice for AMC (enter claim numbers). I have a bona fide interest in these claims and I located the claims independently, for my own self-interest and in good faith. I certify that these claims are in no way being located for the benefit of a company, corporation, or another individual in order to gain additional acreage they are not entitled to in accordance with the law."
2. A legal document from each claimant (such as a notarized power of attorney) showing that the person signing the location notice is acting on their behalf as their duly constituted and appointed agent or authorized representative.

The claimants of the above named mining claim(s) are hereby afforded 30 days from receipt of this Notice in which to furnish the requested information. Failure to do so will subject the recordation of these claims to further adjudication which may result in a partial rejection of the recordation and a reduction in acreage claimed.

If, after reviewing the information in this letter you determine that you do not, in fact, qualify to locate an association placer mining claim, please relinquish the association placer mining claims and relocate as an individual placer mining claim under 43 CFR 3832.22(b).

In accordance with 43 CFR 3833.33, you may transfer, sell, or otherwise convey an association placer mining claim at any time to an equal or greater number of mining claimants. If you want to transfer an association placer claim to an individual or an association that is smaller in number than the association that located the claim, a) you must have discovered a valuable mineral deposit before the transfer (documentation will be requested); or b) upon notice from the BLM, you must reduce the acreage of the claim, if necessary, so that you meet the 20-acre per locator limit. Per 43 CFR 3830.5, a discovery means that you have found a valuable mineral deposit. Any association placer claim transferred that does not meet these requirements is not a valid mining claim.

If you have any questions please contact ReAnn Myers at 602-417-9413.

Sincerely,



Rebecca Heick  
Group Administrator  
Lands and Minerals



# United States Department of the Interior



BUREAU OF LAND MANAGEMENT  
Arizona State Office  
One North Central Avenue, Suite 800  
Phoenix, Arizona 85004-4427  
www.blm.gov/az/

**MAY 19 2014**

In Reply Refer To:  
3800 (9310) RM  
AMC425522

CERTIFIED MAIL – RETURN RECEIPT REQUESTED NO. 7013 2250 0000 8720 6661

## NOTICE

MELVIN AND NANCY EIDSMOE  
31 SHOTWELL RD.  
PT. HADLOCK, WA 98339-9418

This Notice Affects the Claims  
Shown in the Block Below.

---

AMC425525  
MEL'S GOLD

---

### Locator Requirements for Association Placer Mining Claims Additional Information Required

The Bureau of Land Management (BLM) Arizona State Office received the location notice(s) for the association placer mining claim(s) listed above. You are included as a locator of the claim(s).

You must be qualified to locate an association placer mining claim and your mining claim must conform to the requirements of Federal law, 30 U.S.C. 35, 36, and regulations at 43 CFR 3832.22. These laws allow the location of placer mining claims greater than 20 acres so long as each of the locators has a bona fide interest in the claims, and has located the claims independently, for their own self-interest, and in good faith. The law is well established that a person cannot use the names of his friends, relatives, employees or club members as locators in order to locate for his own benefit a greater area of placer ground than is allowable by law. A company or corporation (including a recreational mining club) is considered to be one entity, entitled to locate claims of no more than 20 acres in size. Any claim located using dummy locators is not a valid mining claim.

By recording these location notices with the BLM you are representing to the United States government that you meet the qualifications for locating an association placer claim and that you are not using the names of other persons as dummy locators to locate more than 20 acres per claim for your own benefit. In accordance with 43 CFR 3830.9, if you file a document that you know contains false, erroneous, or fictitious information or statements, you may be subject to criminal penalties under 18 U.S.C. 1001 and 43 U.S.C. 1212. The maximum penalty is 5 years in prison and/or a fine of \$250,000.

**SENDER: COMPLETE THIS SECTION**

- Complete items 1, 2, and 3. Also complete item 4 if Restricted Delivery is desired.
- Print your name and address on the reverse so that we can return the card to you.
- Attach this card to the back of the mailpiece, or on the front if space permits.

1. Article Addressed to:

MELVIN AND NANCY EIDSMOE  
 31 SHOTWELL RD.  
 PT. HADLOCK, WA 98339-9418  
 9310/RM/AMC425522

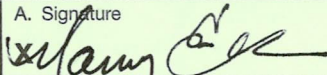
2. Article Number

(Transfer from service label)

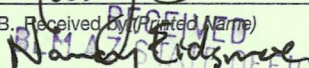
7013 2250 0000 8720 6661

**COMPLETE THIS SECTION ON DELIVERY**

A. Signature


 Agent Addressee

B. Received by (Printed Name)



C. Date of Delivery

5.23.14

D. Is delivery address different from item 1?  Yes No

If Yes, enter delivery address below:

2014 MAY 21 P 4:00  
 PHOENIX, ARIZONA

3. Service Type

 Certified Mail® Priority Mail Express™ Registered Return Receipt for Merchandise Insured Mail Collect on Delivery

4. Restricted Delivery? (Extra Fee)

 Yes

UNITED STATES POSTAL SERVICE

TACOMA

WA 983


23 MAY '79



First-Class Mail  
Postage & Fees Paid  
USPS  
Permit No. G-10

- Sender: Please print your name, address, and ZIP+4® in this box •

U.S. DEPARTMENT OF THE INTERIOR  
BUREAU OF LAND MANAGEMENT  
ARIZONA STATE OFFICE  
ONE NORTH CENTRAL AVENUE, SUITE 800  
PHOENIX, AZ 85004-4427





In accordance with 43 CFR 1822.10, all documents required to be filed with the BLM must contain the applicant's (claimant's) legal name and current address. Additionally, 43 CFR 3833.11 (b)(2) requires that a certificate of location of a mining claim or site contain the names and current mailing addresses of the locators of the claim.

In accordance with 43 CFR 3830.3, an agent may locate mining claims on your behalf as long as they are duly constituted and appointed.

Before we can complete the recordation of your association placer mining claims, we will need the following information:

1. A signed and notarized statement from each claimant that says: "I (enter claimant's name) authorized and am aware that I am listed as a locator on the location notice for AMC (enter claim numbers). I have a bona fide interest in these claims and I located the claims independently, for my own self-interest and in good faith. I certify that these claims are in no way being located for the benefit of a company, corporation, or another individual in order to gain additional acreage they are not entitled to in accordance with the law."
2. A legal document from each claimant (such as a notarized power of attorney) showing that the person signing the location notice is acting on their behalf as their duly constituted and appointed agent or authorized representative.

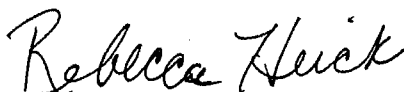
The claimants of the above named mining claim(s) are hereby afforded 30 days from receipt of this Notice in which to furnish the requested information. Failure to do so will subject the recordation of these claims to further adjudication which may result in a partial rejection of the recordation and a reduction in acreage claimed.

If, after reviewing the information in this letter you determine that you do not, in fact, qualify to locate an association placer mining claim, please relinquish the association placer mining claims and relocate as an individual placer mining claim under 43 CFR 3832.22(b).

In accordance with 43 CFR 3833.33, you may transfer, sell, or otherwise convey an association placer mining claim at any time to an equal or greater number of mining claimants. If you want to transfer an association placer claim to an individual or an association that is smaller in number than the association that located the claim, a) you must have discovered a valuable mineral deposit before the transfer (documentation will be requested); or b) upon notice from the BLM, you must reduce the acreage of the claim, if necessary, so that you meet the 20-acre per locator limit. Per 43 CFR 3830.5, a discovery means that you have found a valuable mineral deposit. Any association placer claim transferred that does not meet these requirements is not a valid mining claim.

If you have any questions please contact ReAnn Myers at 602-417-9413.

Sincerely,



Rebecca Heick  
Group Administrator  
Lands and Minerals



# United States Department of the Interior



## BUREAU OF LAND MANAGEMENT

Arizona State Office

One North Central Avenue, Suite 800

Phoenix, Arizona 85004-4427

[www.blm.gov/az/](http://www.blm.gov/az/)

**MAY 19 2014**

In Reply Refer To:  
3800 (9310) RM  
AMC425522

CERTIFIED MAIL – RETURN RECEIPT REQUESTED NO. 7013 2250 0000 8720 6678

### NOTICE

RICHARD ROLSHEIM  
2701 HARBOR BLVD. #E2-217  
COST MESA, CA 92626-5135

:  
:  
:

This Notice Affects the Claims  
Shown in the Block Below.

---

AMC425525  
MEL'S GOLD

---

### Locator Requirements for Association Placer Mining Claims Additional Information Required

The Bureau of Land Management (BLM) Arizona State Office received the location notice(s) for the association placer mining claim(s) listed above. You are included as a locator of the claim(s).

You must be qualified to locate an association placer mining claim and your mining claim must conform to the requirements of Federal law, 30 U.S.C. 35, 36, and regulations at 43 CFR 3832.22. These laws allow the location of placer mining claims greater than 20 acres so long as each of the locators has a bona fide interest in the claims, and has located the claims independently, for their own self-interest, and in good faith. The law is well established that a person cannot use the names of his friends, relatives, employees or club members as locators in order to locate for his own benefit a greater area of placer ground than is allowable by law. A company or corporation (including a recreational mining club) is considered to be one entity, entitled to locate claims of no more than 20 acres in size. Any claim located using dummy locators is not a valid mining claim.

By recording these location notices with the BLM you are representing to the United States government that you meet the qualifications for locating an association placer claim and that you are not using the names of other persons as dummy locators to locate more than 20 acres per claim for your own benefit. In accordance with 43 CFR 3830.9, if you file a document that you know contains false, erroneous, or fictitious information or statements, you may be subject to criminal penalties under 18 U.S.C. 1001 and 43 U.S.C. 1212. The maximum penalty is 5 years in prison and/or a fine of \$250,000.

**SENDER: COMPLETE THIS SECTION**

- Complete items 1, 2, and 3. Also complete item 4 if Restricted Delivery is desired.
- Print your name and address on the reverse so that we can return the card to you.
- Attach this card to the back of the mailpiece, or on the front if space permits.

**1. Article Addressed to:**

RICHARD ROLSHEIM  
 2701 HARBOR BLVD. #E2-217  
 COST MESA, CA 92626-5135  
 9310/RM/AMC425522

**COMPLETE THIS SECTION ON DELIVERY****A. Signature**

X *Richard Rolsheim*

 Agent Addressee**B. Received by (Printed Name)**

*Richard Rolsheim*  
 RECEIVED  
 BLM AT STATE OFFICE

**C. Date of Delivery**

*5/22/14*

**D. Is delivery address different from item 1?** Yes No

If YES, enter delivery address below:

2014 MAY 27 P 4:00

PHOENIX, ARIZONA

**3. Service Type** Certified Mail® Priority Mail Express™ Registered Return Receipt for Merchandise Insured Mail Collect on Delivery**4. Restricted Delivery? (Extra Fee)** Yes**2. Article Number**

(Transfer from service label)

7013 2250 0000 8720 6678


UNITED STATES POSTAL SERVICE



First-Class Mail  
Postage & Fees Paid  
USPS  
Permit No. G-10

- Sender: Please print your name, address, and ZIP+4<sup>®</sup> in this box•

**U.S. DEPARTMENT OF THE INTERIOR  
BUREAU OF LAND MANAGEMENT  
ARIZONA STATE OFFICE  
ONE NORTH CENTRAL AVENUE, SUITE 800  
PHOENIX, AZ 85004-4427**





In accordance with 43 CFR 1822.10, all documents required to be filed with the BLM must contain the applicant's (claimant's) legal name and current address. Additionally, 43 CFR 3833.11 (b)(2) requires that a certificate of location of a mining claim or site contain the names and current mailing addresses of the locators of the claim.

In accordance with 43 CFR 3830.3, an agent may locate mining claims on your behalf as long as they are duly constituted and appointed.

Before we can complete the recordation of your association placer mining claims, we will need the following information:

1. A signed and notarized statement from each claimant that says: "I (enter claimant's name) authorized and am aware that I am listed as a locator on the location notice for AMC (enter claim numbers). I have a bona fide interest in these claims and I located the claims independently, for my own self-interest and in good faith. I certify that these claims are in no way being located for the benefit of a company, corporation, or another individual in order to gain additional acreage they are not entitled to in accordance with the law."
2. A legal document from each claimant (such as a notarized power of attorney) showing that the person signing the location notice is acting on their behalf as their duly constituted and appointed agent or authorized representative.


The claimants of the above named mining claim(s) are hereby afforded 30 days from receipt of this Notice in which to furnish the requested information. Failure to do so will subject the recordation of these claims to further adjudication which may result in a partial rejection of the recordation and a reduction in acreage claimed.

If, after reviewing the information in this letter you determine that you do not, in fact, qualify to locate an association placer mining claim, please relinquish the association placer mining claims and relocate as an individual placer mining claim under 43 CFR 3832.22(b).

In accordance with 43 CFR 3833.33, you may transfer, sell, or otherwise convey an association placer mining claim at any time to an equal or greater number of mining claimants. If you want to transfer an association placer claim to an individual or an association that is smaller in number than the association that located the claim, a) you must have discovered a valuable mineral deposit before the transfer (documentation will be requested); or b) upon notice from the BLM, you must reduce the acreage of the claim, if necessary, so that you meet the 20-acre per locator limit. Per 43 CFR 3830.5, a discovery means that you have found a valuable mineral deposit. Any association placer claim transferred that does not meet these requirements is not a valid mining claim.

If you have any questions please contact ReAnn Myers at 602-417-9413.

Sincerely,



Rebecca Heick  
Group Administrator  
Lands and Minerals



# United States Department of the Interior



BUREAU OF LAND MANAGEMENT  
Arizona State Office  
One North Central Avenue, Suite 800  
Phoenix, Arizona 85004-4427  
[www.blm.gov/az/](http://www.blm.gov/az/)

In Reply Refer To:  
3800 (9310) RE  
AMC425522

FEB 09 2015

CERTIFIED MAIL - RETURN RECEIPT REQUESTED No. 7014 2870 0000 7991 7596

## DECISION

ALLEN L STEWART  
220 NW 20TH ST  
NEWPORT, OR 97365-2145

: This decision affects those claims shown  
: in the block below.  
:

---

AMC425522, AMC425525  
CONFUSION, MEL'S GOLD

---

## DECISION VACATED

The decision of November 13, 2014, is hereby vacated.

Upon further investigation, our records show a notice issued January 23, 2014, has not been resolved. The resolution of the notice of January 23, 2014, could have an effect on the situation that resulted in the decision of November 13, 2014. Our records have been updated to show the claims in a current status. The notice of January 23, 2014, will be reissued to all of the claim owners except the owners previously notified, Jack and Lisa Tucker.

Please include your AMC serial number(s) on all correspondence. If additional information is required, contact Rod Ebert at 602-417-9397.

Sincerely,

Rebecca Heick  
Acting Deputy State Director  
Lands and Minerals Division

**SENDER: COMPLETE THIS SECTION**

- Complete items 1, 2, and 3. Also complete item 4 if Restricted Delivery is desired.
- Print your name and address on the reverse so that we can return the card to you.
- Attach this card to the back of the mailpiece, or on the front if space permits.

1. Article Addressed to:

ALLEN L STEWART  
 220 NW 20TH ST  
 NEWPORT OR 97365-2145  
 9310/RE/AMC425522

**COMPLETE THIS SECTION ON DELIVERY**

A. Signature

X


 Agent Addressee

B. Received by (Printed Name)

RECEIVED

C. Date of Delivery

 D. Is delivery address different from item 1?  Yes  
 If YES, enter delivery address below:  No

2015 MAR 16 P 2:38

PHOENIX, ARIZONA

3. Service Type

 Certified Mail® Priority Mail Express™ Registered Return Receipt for Merchandise Insured Mail Collect on Delivery

4. Restricted Delivery? (Extra Fee)

 Yes

2. Article Number

(Transfer from service label)


7014 2870 0000 7991 7596

UNITED STATES POSTAL SERVICE

PORTLAND

OR 970

10 MAR '15



First-Class Mail  
Postage & Fees Paid  
USPS  
Permit No. G-10

- Sender. Please print your name, address, and ZIP+4® in this box•

U.S. DEPARTMENT OF THE INTERIOR  
BUREAU OF LAND MANAGEMENT  
ARIZONA STATE OFFICE  
ONE NORTH CENTRAL AVENUE, SUITE 800  
PHOENIX, AZ 85004-4427

004442700







# United States Department of the Interior



BUREAU OF LAND MANAGEMENT

Arizona State Office

One North Central Avenue, Suite 800

Phoenix, Arizona 85004-4427

[www.blm.gov/az/](http://www.blm.gov/az/)

In Reply Refer To:

3800 (9310) RE

AMC425522

FEB 09 2015

CERTIFIED MAIL - RETURN RECEIPT REQUESTED No. 7014 2870 0000 7991 7565

## DECISION

PEGGY WINTERS : This decision affects those claims shown  
GENERAL DELIVERY : in the block below.  
CONGRESS, AZ 85332-9999 :

---

AMC425522  
CONFUSION

---

## DECISION VACATED

The decision of November 13, 2014, is hereby vacated.

Upon further investigation, our records show a notice issued January 23, 2014, has not been resolved. The resolution of the notice of January 23, 2014, could have an effect on the situation that resulted in the decision of November 13, 2014. Our records have been updated to show the claims in a current status. The notice of January 23, 2014, will be reissued to all of the claim owners except the owners previously notified, Jack and Lisa Tucker.

Please include your AMC serial number(s) on all correspondence. If additional information is required, contact Rod Ebert at 602-417-9397.

Sincerely,

Rebecca Heick  
Acting Deputy State Director  
Lands and Minerals Division

**SENDER: COMPLETE THIS SECTION**

- Complete items 1, 2, and 3. Also complete item 4 if Restricted Delivery is desired.
- Print your name and address on the reverse so that we can return the card to you.
- Attach this card to the back of the mailpiece, or on the front if space permits.

1. Article Addressed to:

PEGGY WINTERS  
 CHUCK WINTERS  
 GENERAL DELIVERY  
 CONGRESS AZ 85332-9999  
 9310/RE/AMC425522

2015 MAR 16

PHOENIX, ARIZONA

**COMPLETE THIS SECTION ON DELIVERY**

A. Signature

X

*Charles H Winters*

- Agent
- Addressee

B. Received by (Printed Name)

*Charles H Winters*

C. Date of Delivery

*3-13-15*

D. Is delivery address different from item 1?

- Yes
- No

If YES, enter delivery address below:

P 2:38

*PO BOX 726  
CONGRESS AZ 85332*

3. Service Type

- Certified Mail®
- Registered
- Insured Mail
- Priority Mail Express™
- Return Receipt for Merchandise
- Collect on Delivery

4. Restricted Delivery? (Extra Fee)

- Yes

2. Article Number


(Transfer from service label)

7014 2870 0000 7991 7565

PHOENIX  
AZ 852  
UNITED STATES POSTAL SERVICE

12 MAR '15

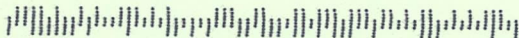
PM 11 L



First-Class Mail  
Postage & Fees Paid  
USPS  
Permit No. G-10

- Sender: Please print your name, address, and ZIP+4® in this box•

U.S. DEPARTMENT OF THE INTERIOR  
BUREAU OF LAND MANAGEMENT  
ARIZONA STATE OFFICE  
ONE NORTH CENTRAL AVENUE, SUITE 800  
PHOENIX, AZ 85004-4427





# United States Department of the Interior



## BUREAU OF LAND MANAGEMENT

Arizona State Office

One North Central Avenue, Suite 800

Phoenix, Arizona 85004-4427

[www.blm.gov/az/](http://www.blm.gov/az/)

FEB 09 2015

In Reply Refer To:  
3800 (9310) RE  
AMC425522

CERTIFIED MAIL - RETURN RECEIPT REQUESTED No. 7014 2870 0000 7991 7565

### DECISION

CHUCK WINTERS : This decision affects those claims shown  
GENERAL DELIVERY : in the block below.  
CONGRESS, AZ 85332-9999 :

---

AMC425523  
DAVE'S DIGGINS

---

### DECISION VACATED

The decision of November 13, 2014, is hereby vacated.

Upon further investigation, our records show a notice issued January 23, 2014, has not been resolved. The resolution of the notice of January 23, 2014, could have an effect on the situation that resulted in the decision of November 13, 2014. Our records have been updated to show the claims in a current status. The notice of January 23, 2014, will be reissued to all of the claim owners except the owners previously notified, Jack and Lisa Tucker.

Please include your AMC serial number(s) on all correspondence. If additional information is required, contact Rod Ebert at 602-417-9397.

Sincerely,

Rebecca Heick  
Acting Deputy State Director  
Lands and Minerals Division





# United States Department of the Interior



## BUREAU OF LAND MANAGEMENT

Arizona State Office

One North Central Avenue, Suite 800

Phoenix, Arizona 85004-4427

[www.blm.gov/az/](http://www.blm.gov/az/)

In Reply Refer To:  
3800 (9310) RE  
AMC425522

**FEB 09 2015**

CERTIFIED MAIL - RETURN RECEIPT REQUESTED No. 7014 2870 0000 7991 7589

### DECISION

NOEY KNOLL  
30901 MURRIETA RD  
MENIFEE, CA 92584-8491

:  
:  
:

This decision affects those claims shown  
in the block below.

---

AMC425524  
HEAVEN'S BEAUTY

---

### DECISION VACATED

The decision of November 13, 2014, is hereby vacated.

Upon further investigation, our records show a notice issued January 23, 2014, has not been resolved. The resolution of the notice of January 23, 2014, could have an effect on the situation that resulted in the decision of November 13, 2014. Our records have been updated to show the claims in a current status. The notice of January 23, 2014, will be reissued to all of the claim owners except the owners previously notified, Jack and Lisa Tucker.

Please include your AMC serial number(s) on all correspondence. If additional information is required, contact Rod Ebert at 602-417-9397.

Sincerely,

Rebecca Heick  
Acting Deputy State Director  
Lands and Minerals Division



# United States Department of the Interior



BUREAU OF LAND MANAGEMENT

Arizona State Office

One North Central Avenue, Suite 800

Phoenix, Arizona 85004-4427

[www.blm.gov/az/](http://www.blm.gov/az/)

**FEB 09 2015**

In Reply Refer To:  
3800 (9310) RE  
**AMC425522**

CERTIFIED MAIL - RETURN RECEIPT REQUESTED No. 7014 2870 0000 7991 7589

## DECISION

LARRY KNOLL  
30901 MURRIETA RD  
MENIFEE, CA 92584-8491

: This decision affects those claims shown  
: in the block below.  
:

---

AMC425522  
CONFUSION

---

## DECISION VACATED

The decision of November 13, 2014, is hereby vacated.

Upon further investigation, our records show a notice issued January 23, 2014, has not been resolved. The resolution of the notice of January 23, 2014, could have an effect on the situation that resulted in the decision of November 13, 2014. Our records have been updated to show the claims in a current status. The notice of January 23, 2014, will be reissued to all of the claim owners except the owners previously notified, Jack and Lisa Tucker.

Please include your AMC serial number(s) on all correspondence. If additional information is required, contact Rod Ebert at 602-417-9397.

Sincerely,

Rebecca Heick  
Acting Deputy State Director  
Lands and Minerals Division

CERTIFIED MAIL®

UNITED STATES  
DEPARTMENT OF THE INTERIOR

Wildlife and Management  
State Office  
1000 North Central Avenue, Suite 800  
Phoenix, Arizona 85004

Official Business  
Penalty for Private Use, \$300



7014 2870 0000 7991 7589

LARRY KNOLL  
NOEY KNOLL  
30901 MURRIETA RD  
MENIFEE CA 92584-8491

neopost  
02/10/2015  
US POSTAGE



FIRST-CLASS MAIL

\$06.48<sup>00</sup>

US OFFICIAL MAIL  
\$300 Penalty  
For Private Use  
ZIP 85004

041L11101433


RECEIVED  
2015 FEB 27 P 3:23  
PHOENIX, ARIZONA

*NDA*  
*2/17*

NIXIE 918 DE 1009 0002/21/15

RETURN TO SENDER  
NOT DELIVERABLE AS ADDRESSED  
UNABLE TO FORWARD

BC: 85004442700 \*1394-12052-11-42



925848491 925848491

PLACE STICKER AT TOP OF ENVELOPE TO THE RIGHT  
OF THE RETURN ADDRESS, FOLD AT DOTTED LINE

**SENDER: COMPLETE THIS SECTION**

- Complete items 1, 2, and 3. Also complete item 4 if Restricted Delivery is desired.
- Print your name and address on the reverse so that we can return the card to you.
- Attach this card to the back of the mailpiece, or on the front if space permits.

1. Article Addressed to:  
 LARRY KNOLL  
 NOEY KNOLL  
 30901 MURRIETA RD  
 MENIFEE CA 92584-8491  
 9310/RE/AMC425522/

2. Article Number  
 (Transfer from service label)

**COMPLETE THIS SECTION ON DELIVERY**

A. Signature  
*[Handwritten Signature]*  Agent  Addressee

B. Received by (Printed Name) C. Date of Delivery

D. Is delivery address different from item 1?  Yes  
 If YES, enter delivery address below:  No

26025 NENPURT RD  
 SUITE A PMB-306  
 MENIFEE, CA 92584

3. Service Type  
 Certified Mail®  Priority Mail Express™  
 Registered  Return Receipt for Merchandise  
 Insured Mail  Collect on Delivery

4. Restricted Delivery? (Extra Fee)  Yes

7014 2870 0000 7991 7589





# United States Department of the Interior



BUREAU OF LAND MANAGEMENT

Arizona State Office

One North Central Avenue, Suite 800

Phoenix, Arizona 85004-4427

[www.blm.gov/az/](http://www.blm.gov/az/)

**FEB 09 2015**

In Reply Refer To:  
3800 (9310) RE  
AMC425522

CERTIFIED MAIL - RETURN RECEIPT REQUESTED No. 7014 2870 0000 7991 7589

## DECISION

NOEY KNOLL  
30901 MURRIETA RD  
MENIFEE, CA 92584-8491

:  
:  
:

This decision affects those claims shown  
in the block below.

---

AMC425524  
HEAVEN'S BEAUTY

---

## DECISION VACATED

The decision of November 13, 2014, is hereby vacated.

Upon further investigation, our records show a notice issued January 23, 2014, has not been resolved. The resolution of the notice of January 23, 2014, could have an effect on the situation that resulted in the decision of November 13, 2014. Our records have been updated to show the claims in a current status. The notice of January 23, 2014, will be reissued to all of the claim owners except the owners previously notified, Jack and Lisa Tucker.

Please include your AMC serial number(s) on all correspondence. If additional information is required, contact Rod Ebert at 602-417-9397.

Sincerely,

Rebecca Heick  
Acting Deputy State Director  
Lands and Minerals Division



# United States Department of the Interior



## BUREAU OF LAND MANAGEMENT

Arizona State Office

One North Central Avenue, Suite 800

Phoenix, Arizona 85004-4427

[www.blm.gov/az/](http://www.blm.gov/az/)

In Reply Refer To:  
3800 (9310) RE  
AMC425522

**FEB 09 2015**

CERTIFIED MAIL - RETURN RECEIPT REQUESTED No. 7014 2870 0000 7991 7589

### DECISION

LARRY KNOLL  
30901 MURRIETA RD  
MENIFEE, CA 92584-8491

:  
:  
:

This decision affects those claims shown  
in the block below.

---

AMC425522  
CONFUSION

### DECISION VACATED

The decision of November 13, 2014, is hereby vacated.

Upon further investigation, our records show a notice issued January 23, 2014, has not been resolved. The resolution of the notice of January 23, 2014, could have an effect on the situation that resulted in the decision of November 13, 2014. Our records have been updated to show the claims in a current status. The notice of January 23, 2014, will be reissued to all of the claim owners except the owners previously notified, Jack and Lisa Tucker.

Please include your AMC serial number(s) on all correspondence. If additional information is required, contact Rod Ebert at 602-417-9397.

Sincerely,

Rebecca Heick  
Acting Deputy State Director  
Lands and Minerals Division



# United States Department of the Interior



BUREAU OF LAND MANAGEMENT

Arizona State Office

One North Central Avenue, Suite 800

Phoenix, Arizona 85004-4427

[www.blm.gov/az/](http://www.blm.gov/az/)

FEB 09 2015

In Reply Refer To:  
3800 (9310) RE

AMC425522

CERTIFIED MAIL - RETURN RECEIPT REQUESTED No. 7014 2870 0000 7991 7633

## DECISION

JUDY SUTHERLAND  
2180 W VAL VISTA DR UNIT 77  
WICKENBURG, AZ 85390-1188

: This decision affects those claims shown  
: in the block below.  
:

---

AMC425524  
HEAVEN'S BEAUTY

---

## DECISION VACATED

The decision of November 13, 2014, is hereby vacated.

Upon further investigation, our records show a notice issued January 23, 2014, has not been resolved. The resolution of the notice of January 23, 2014, could have an effect on the situation that resulted in the decision of November 13, 2014. Our records have been updated to show the claims in a current status. The notice of January 23, 2014, will be reissued to all of the claim owners except the owners previously notified, Jack and Lisa Tucker.

Please include your AMC serial number(s) on all correspondence. If additional information is required, contact Rod Ebert at 602-417-9397.

Sincerely,

Rebecca Heick  
Acting Deputy State Director  
Lands and Minerals Division

**SENDER: COMPLETE THIS SECTION**

- Complete items 1, 2, and 3. Also complete item 4 if Restricted Delivery is desired.
- Print your name and address on the reverse so that we can return the card to you.
- Attach this card to the back of the mailpiece, or on the front if space permits.

1. Article Addressed to:

JUDY SUTHERLAND  
 2180 W VAL VISTA DR UNIT 77  
 WICKENBURG AZ 85390-1188  
 9310/RE/AMC425522

2. Article Number

*(Transfer from service label)*

7014 2870 0000 7991 7633

**COMPLETE THIS SECTION ON DELIVERY**

A. Signature

 *Judy A. Sutherland*
 Agent Addressee

B. Received by (Printed Name)

*Judy A. Sutherland*

C. Date of Delivery

*2/18/15*

D. Is delivery address different from item 1?

 Yes

If YES, enter delivery address below:

 No

2015 FEB 20 P 2:44

PHOENIX, ARIZONA

3. Service Type

 Certified Mail® Priority Mail Express™ Registered Return Receipt for Merchandise Insured Mail Collect on Delivery

4. Restricted Delivery? (Extra Fee)

 Yes



UNITED STATES POSTAL SERVICE

AZ 852

18 FEB '15

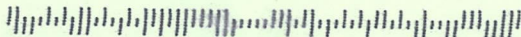
PH 3 L



First-Class Mail  
Postage & Fees Paid  
USPS  
Permit No. 1

- Sender: Please print your name, address, and ZIP+4® in this box•

U.S. DEPARTMENT OF THE INTERIOR  
BUREAU OF LAND MANAGEMENT  
ARIZONA STATE OFFICE  
ONE NORTH CENTRAL AVENUE, SUITE 800  
PHOENIX, AZ 85004-4427





# United States Department of the Interior



BUREAU OF LAND MANAGEMENT

Arizona State Office

One North Central Avenue, Suite 800

Phoenix, Arizona 85004-4427

[www.blm.gov/az/](http://www.blm.gov/az/)

**FEB 09 2015**

In Reply Refer To:

3800 (9310) RE

AMC423140, AMC423150,

**AMC425522**, AMC425557

CERTIFIED MAIL - RETURN RECEIPT REQUESTED No. 7014 2870 0000 7991 7510

## DECISION

JACK TUCKER

PO BOX 265

WICKENBURG, AZ 85358-0265

:  
:  
:

This decision affects those claims shown  
in the block below.

---

AMC423140 - AMC423141, AMC423150 - AMC423151, AMC423522 - AMC425525,  
AMC425557

LITTLE PICKER, LITTLE PICKER #2, GOLD NUGGET, GOLD NUGGET #2,  
CONFUSION, DAVE'S DIGGINS, HEAVEN'S BEAUTY, MEL'S GOLD, GOLDEN CITY

---

## DECISION VACATED

The decision of November 13, 2014, is hereby vacated.

Upon further investigation, our records show a notice issued January 23, 2014, has not been resolved. The resolution of the notice of January 23, 2014, could have an effect on the situation that resulted in the decision of November 13, 2014. Our records have been updated to show the claims in a current status. The notice of January 23, 2014, will be reissued to all of the claim owners except the owners previously notified, Jack and Lisa Tucker.

Please include your AMC serial number(s) on all correspondence. If additional information is required, contact Rod Ebert at 602-417-9397.

Sincerely,

Rebecca Heick  
Acting Deputy State Director  
Lands and Minerals Division

Article Number  
(Transfer from service label)  
7014 2870 0000 7991 7510

6403  
10/RE/AMC423140/423150/425522/425557425940/

TCKENBURG AZ 85358-0265  
C BOX 265  
ISA TUCKER  
ACK TUCKER  
Article Addressed to:

Complete items 1, 2, and 3. Also complete item 4 if Restricted Delivery is desired. Print your name and address on the reverse so that we can return the card to you. Attach this card to the back of the mailpiece, or on the front if space permits.

COMPLETE THIS SECTION

COMPLETE THIS SECTION ON DELIVERY

A. Signature *ISA Tucker*  
 Agent  
 Addressee

B. Received by (Printed Name) *LISA TUCKER*  
 C. Date of Delivery *2/18/15*


D. Is delivery address different from item 1?  Yes  
 No  
 If YES, enter delivery address below:

PHOENIX, ARIZONA  
 2015 FEB 20 P 2:44

3. Service Type  
 Certified Mail®  
 Registered  
 Return Receipt for Merchandise  
 Insured Mail  
 Collect on Delivery

4. Restricted Delivery? (Extra Fee)  Yes

UNITED STATES POSTAL SERVICE  
 PHOENIX  
 AZ 852  
 18 FEB '15  
 PM 51




First-Class Mail  
 Postage & Fees Paid  
 USPS  
 Permit No. G-10

• Sender: Please print your name, address, and ZIP+4® in this box®

U.S. DEPARTMENT OF THE INTERIOR  
 BUREAU OF LAND MANAGEMENT  
 ARIZONA STATE OFFICE  
 ONE NORTH CENTRAL AVENUE, SUITE 800  
 PHOENIX, AZ 85004-4427

4442700







# United States Department of the Interior



BUREAU OF LAND MANAGEMENT

Arizona State Office

One North Central Avenue, Suite 800

Phoenix, Arizona 85004-4427

[www.blm.gov/az/](http://www.blm.gov/az/)

**FEB 09 2015**

In Reply Refer To:

3800 (9310) RE

**AMC425522**

CERTIFIED MAIL - RETURN RECEIPT REQUESTED No. 7014 2870 0000 7991 7619

## DECISION

DAVID VAN ZILE

PAULA VAN ZILE

PO BOX 41

MARYSVALE, UT 84750-0041

: This decision affects those claims shown  
: in the block below.  
:

---

AMC425523

DAVE'S DIGGINS

---

## DECISION VACATED

The decision of November 13, 2014, is hereby vacated.

Upon further investigation, our records show a notice issued January 23, 2014, has not been resolved. The resolution of the notice of January 23, 2014, could have an effect on the situation that resulted in the decision of November 13, 2014. Our records have been updated to show the claims in a current status. The notice of January 23, 2014, will be reissued to all of the claim owners except the owners previously notified, Jack and Lisa Tucker.

Please include your AMC serial number(s) on all correspondence. If additional information is required, contact Rod Ebert at 602-417-9397.

Sincerely,

Rebecca Heick  
Acting Deputy State Director  
Lands and Minerals Division



**SENDER: COMPLETE THIS SECTION**

- Complete items 1, 2, and 3. Also complete item 4 if Restricted Delivery is desired.
- Print your name and address on the reverse so that we can return the card to you.
- Attach this card to the back of the mailpiece, or on the front if space permits.

1. Article Addressed to:

DAVID VAN ZILE  
 PAULA VAN ZILE  
 PO BOX 41  
 MARYSVALE UT 84750-0041  
 9310/RE/AMC425522

 2. Article Number  
 (Transfer from service label)

7014 2870 0000 7991 7619

PS Form 3811, July 2013

Domestic Return Receipt

**COMPLETE THIS SECTION ON DELIVERY**

A. Signature

X


 Agent Addressee

B. Received by (Printed Name)

RECEIVED

C. Date of Delivery

D. Is delivery address different from item 1?  Yes YesIf YES, enter delivery address below:  No No

2015 FEB 20 P 2:43

PHOENIX, ARIZONA

3. Service Type

 Certified Mail® Priority Mail Express™ Registered Return Receipt for Merchandise Insured Mail Collect on Delivery

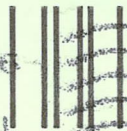
4. Restricted Delivery? (Extra Fee)

 Yes

UNITED STATES POSTAL SERVICE

STANDARD LETTER MAIL

17 FEB 2015 PM 1 L



First-Class Mail  
Postage & Fees Paid  
USPS  
Permit No. G-10

• Sender: Please print your name, address, and ZIP+4® in this box •

U.S. DEPARTMENT OF THE INTERIOR  
BUREAU OF LAND MANAGEMENT  
ARIZONA STATE OFFICE  
ONE NORTH CENTRAL AVENUE, SUITE 800  
PHOENIX, AZ 85004-4427





# United States Department of the Interior



BUREAU OF LAND MANAGEMENT

Arizona State Office

One North Central Avenue, Suite 800

Phoenix, Arizona 85004-4427

[www.blm.gov/az/](http://www.blm.gov/az/)

In Reply Refer To:  
3800 (9310) RE  
AMC425522

**FEB 09 2015**

CERTIFIED MAIL - RETURN RECEIPT REQUESTED No. 7014 2870 0000 7991 7602

## DECISION

DAVID RINGQUIST  
PO BOX 419  
CONGRESS, AZ 85332-0419

:  
:  
:

This decision affects those claims shown  
in the block below.

---

AMC425523  
DAVE'S DIGGINS

---

## DECISION VACATED

The decision of November 13, 2014, is hereby vacated.

Upon further investigation, our records show a notice issued January 23, 2014, has not been resolved. The resolution of the notice of January 23, 2014, could have an effect on the situation that resulted in the decision of November 13, 2014. Our records have been updated to show the claims in a current status. The notice of January 23, 2014, will be reissued to all of the claim owners except the owners previously notified, Jack and Lisa Tucker.

Please include your AMC serial number(s) on all correspondence. If additional information is required, contact Rod Ebert at 602-417-9397.

Sincerely,

Rebecca Heick  
Acting Deputy State Director  
Lands and Minerals Division

**SENDER: COMPLETE THIS SECTION**

- Complete items 1, 2, and 3. Also complete item 4 if Restricted Delivery is desired.
- Print your name and address on the reverse so that we can return the card to you.
- Attach this card to the back of the mailpiece, or on the front if space permits.

1. Article Addressed to:

DAVID RINGQUIST  
 PO BOX 419  
 CONGRESS AZ 85332-0419  
 9310/RE/AMC425522

2. Article Number

*(Transfer from service label)*

7014 2870 0000 7991 7602

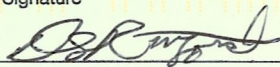
PS Form 3811, July 2013

Domestic Return Receipt

**COMPLETE THIS SECTION ON DELIVERY**

A. Signature

X

 Agent Addressee

B. Received by (Printed Name)

D.S. RINGQUIST

C. Date of Delivery

2/18/15

D. Is delivery address different from item 1?  YesIf YES, enter delivery address below:  No

2015 FEB 20 P 2:43

PHOENIX, ARIZONA

3. Service Type

 Certified Mail® Priority Mail Express™ Registered Return Receipt for Merchandise Insured Mail Collect on Delivery

4. Restricted Delivery? (Extra Fee)

 Yes



UNITED STATES POSTAL SERVICE

First-Class Mail  
Postage & Fees Paid  
USPS  
Permit No. G-10

- Sender: Please print your name, address, and ZIP+4® in this box•

U.S. DEPARTMENT OF THE INTERIOR  
BUREAU OF LAND MANAGEMENT  
ARIZONA STATE OFFICE  
ONE NORTH CENTRAL AVENUE, SUITE 800  
PHOENIX, AZ 85004-4427



# United States Department of the Interior



BUREAU OF LAND MANAGEMENT

Arizona State Office

One North Central Avenue, Suite 800

Phoenix, Arizona 85004-4427

[www.blm.gov/az/](http://www.blm.gov/az/)

FEB 09 2015

In Reply Refer To:  
3800 (9310) RE  
AMC425522

CERTIFIED MAIL - RETURN RECEIPT REQUESTED No. 7014 2870 0000 7991 7626

## DECISION

JUAN DURAN  
650 EL RECREO DR  
WICKENBURG, AZ 85390-1518

:  
:  
:

This decision affects those claims shown  
in the block below.

---

AMC425524  
HEAVEN'S BEAUTY

---

## DECISION VACATED

The decision of November 13, 2014, is hereby vacated.

Upon further investigation, our records show a notice issued January 23, 2014, has not been resolved. The resolution of the notice of January 23, 2014, could have an effect on the situation that resulted in the decision of November 13, 2014. Our records have been updated to show the claims in a current status. The notice of January 23, 2014, will be reissued to all of the claim owners except the owners previously notified, Jack and Lisa Tucker.

Please include your AMC serial number(s) on all correspondence. If additional information is required, contact Rod Ebert at 602-417-9397.

Sincerely,

Rebecca Heick  
Acting Deputy State Director  
Lands and Minerals Division

**SENDER: COMPLETE THIS SECTION**

- Complete items 1, 2, and 3. Also complete item 4 if Restricted Delivery is desired.
- Print your name and address on the reverse so that we can return the card to you.
- Attach this card to the back of the mailpiece, or on the front if space permits.

1. Article Addressed to:

JUAN DURAN  
 650 EL RECREO DR  
 WICKENBURG AZ 85390-1518  
 9310/RE/AMC425522

**COMPLETE THIS SECTION ON DELIVERY**

A. Signature

**X** *Juan Duran*  Agent  
 Addressee

B. Received by (Printed Name)

JUAN DURAN  Agent  
 Addressee

C. Date of Delivery

2-18-15

D. Is delivery address different from item 1?  YesIf YES, enter delivery address below:  No

2015 FEB 20 P 2:43

PHOENIX, ARIZONA

3. Service Type

- Certified Mail®  Priority Mail Express™  
 Registered  Return Receipt for Merchandise  
 Insured Mail  Collect on Delivery

4. Restricted Delivery? (Extra Fee)

 Yes

2. Article Number


(Transfer from service label)

7014 2870 0000 7991 7626

UNITED STATES POSTAL SERVICE

AZ 852

18 FEB '15




First-Class Mail  
Postage & Fees Paid  
USPS  
Permit No. G-10

PM 8 L

- Sender: Please print your name, address, and ZIP+4<sup>®</sup> in this box•

U.S. DEPARTMENT OF THE INTERIOR  
BUREAU OF LAND MANAGEMENT  
ARIZONA STATE OFFICE  
ONE NORTH CENTRAL AVENUE, SUITE 800  
PHOENIX, AZ 85004-4427







# United States Department of the Interior



BUREAU OF LAND MANAGEMENT  
Arizona State Office  
One North Central Avenue, Suite 800  
Phoenix, Arizona 85004-4427  
[www.blm.gov/az/](http://www.blm.gov/az/)

In Reply Refer To:  
3800 (9310) RE  
AMC425522

**FEB 09 2015**

CERTIFIED MAIL - RETURN RECEIPT REQUESTED No. 7014 2870 0000 7991 7640

## DECISION

RICHARD ROLSHEIM  
2701 HARBOR BLVD #E2-217  
COSTA MESA, CA 92626-5153

: This decision affects those claims shown  
: in the block below.  
:

---

AMC425525  
MEL'S GOLD

---

## DECISION VACATED

The decision of November 13, 2014, is hereby vacated.

Upon further investigation, our records show a notice issued January 23, 2014, has not been resolved. The resolution of the notice of January 23, 2014, could have an effect on the situation that resulted in the decision of November 13, 2014. Our records have been updated to show the claims in a current status. The notice of January 23, 2014, will be reissued to all of the claim owners except the owners previously notified, Jack and Lisa Tucker.

Please include your AMC serial number(s) on all correspondence. If additional information is required, contact Rod Ebert at 602-417-9397.

Sincerely,

Rebecca Heick  
Acting Deputy State Director  
Lands and Minerals Division

**SENDER: COMPLETE THIS SECTION**

- Complete items 1, 2, and 3. Also complete item 4 if Restricted Delivery is desired.
- Print your name and address on the reverse so that we can return the card to you.
- Attach this card to the back of the mailpiece, or on the front if space permits.

1. Article Addressed to:

RICHARD ROLSHEIM  
 2701 HARBOR BLVD #E2-217  
 COSTA MESA CA 92626-5153  
 9310/RE/AMC425522

 2. Article Number  
 (Transfer from service label)

7014 2870 0000 7991 7640

PS Form 3811, July 2013

Domestic Return Receipt

**COMPLETE THIS SECTION ON DELIVERY**

A. Signature

X


 Agent Addressee

B. Received by (Printed Name)

Chianne Rungoy

C. Date of Delivery

2/14/15

D. Is delivery address different from item 1?  YesIf YES, enter delivery address below:  No

 2015 FEB 19 P 2:45

PHOENIX, ARIZONA


3. Service Type

 Certified Mail® Priority Mail Express™ Registered Return Receipt for Merchandise Insured Mail Collect on Delivery

4. Restricted Delivery? (Extra Fee)

 Yes

UNITED STATES POSTAL SERVICE



First-Class Mail  
Postage & Fees Paid  
USPS  
Permit No. G-10

- Sender: Please print your name, address, and ZIP+4® in this box•

U.S. DEPARTMENT OF THE INTERIOR  
BUREAU OF LAND MANAGEMENT  
ARIZONA STATE OFFICE  
ONE NORTH CENTRAL AVENUE, SUITE 800  
PHOENIX, AZ 85004-4427





# United States Department of the Interior



BUREAU OF LAND MANAGEMENT

Arizona State Office

One North Central Avenue, Suite 800

Phoenix, Arizona 85004-4427

[www.blm.gov/az/](http://www.blm.gov/az/)

**FEB 09 2015**

In Reply Refer To:

3800 (9310) RE

AMC425522, AMC425940

CERTIFIED MAIL - RETURN RECEIPT REQUESTED No. 7014 2870 0000 7991 7657

## DECISION

MEL EIDSMOE

PO BOX 997

SALOME, AZ 85348-0997

: This decision affects those claims shown  
: in the block below.  
:

---

AMC425525, AMC425940

MEL'S GOLD, KEY #1

---

## DECISION VACATED

The decision of November 13, 2014, is hereby vacated.

Upon further investigation, our records show a notice issued January 23, 2014, has not been resolved. The resolution of the notice of January 23, 2014, could have an effect on the situation that resulted in the decision of November 13, 2014. Our records have been updated to show the claims in a current status. The notice of January 23, 2014, will be reissued to all of the claim owners except the owners previously notified, Jack and Lisa Tucker.

Please include your AMC serial number(s) on all correspondence. If additional information is required, contact Rod Ebert at 602-417-9397.

Sincerely,


Rebecca Heick  
Acting Deputy State Director  
Lands and Minerals Division



UNITED STATES POSTAL SERVICE

• Sender: Please print your name, address, and ZIP+4® in this box®

U.S. DEPARTMENT OF THE INTERIOR  
BUREAU OF LAND MANAGEMENT  
ARIZONA STATE OFFICE  
ONE NORTH CENTRAL AVENUE, SUITE 800  
PHOENIX, AZ 85004-4427



First-Class Mail  
Postage & Fees Paid  
USPS  
Permit No. G-10



SENDER: COMPLETE THIS SECTION

Complete items 1, 2, and 3. Also complete item 4 if Restricted Delivery is desired. Print your name and address on the reverse so that we can return the card to you. Attach this card to the back of the mailpiece, or on the front if space permits.

Article Addressed to:  
MEL EIDSMOE  
LANCEY EIDSMOE  
O BOX 997  
ALOME AZ 85348-0997  
310/RE/AMC425522/425940

COMPLETE THIS SECTION ON DELIVERY

A. Signature  Agent  
*Mel Eidsmoe*  Addressee  
B. Received by (Printed Name)  Date of Delivery  
MEL EIDSMOE 2-13-15

D. Is delivery address different from item 1?  Yes  
if YES, enter delivery address below:  No

2015 FEB 17 P 2:24

PHOENIX, ARIZONA

3. Service Type  
 Certified Mail®  Priority Mail Express™  
 Registered  Return Receipt for Merchandise  
 Insured Mail  Collect on Delivery

4. Restricted Delivery? (Extra Fee)  Yes

Article Number  
(Transfer from service label)

7014 4 2870 0000 7661 7657



# United States Department of the Interior



BUREAU OF LAND MANAGEMENT  
Arizona State Office  
One North Central Avenue, Suite 800  
Phoenix, Arizona 85004-4427  
[www.blm.gov/az/](http://www.blm.gov/az/)

In Reply Refer To:  
3800 (9310) RE  
AMC425522

FEB 09 2015

CERTIFIED MAIL - RETURN RECEIPT REQUESTED No. 7014 2870 0000 7991 7572

## DECISION

SHARMAN THORNTON  
PO BOX 188  
CONGRESS, AZ 85332-0188

:  
:  
:

This decision affects those claims shown  
in the block below.

---

AMC425424  
HEAVEN'S BEAUTY

---

## DECISION VACATED

The decision of November 13, 2014, is hereby vacated.

Upon further investigation, our records show a notice issued January 23, 2014, has not been resolved. The resolution of the notice of January 23, 2014, could have an effect on the situation that resulted in the decision of November 13, 2014. Our records have been updated to show the claims in a current status. The notice of January 23, 2014, will be reissued to all of the claim owners except the owners previously notified, Jack and Lisa Tucker.

Please include your AMC serial number(s) on all correspondence. If additional information is required, contact Rod Ebert at 602-417-9397.

Sincerely,

Rebecca Heick  
Acting Deputy State Director  
Lands and Minerals Division




1442700



UNITED STATES POSTAL SERVICE

AZ 852  
13 FEB '15



First-Class Mail  
Postage & Fees Paid  
USPS  
Permit No. G-10

U.S. DEPARTMENT OF THE INTERIOR  
BUREAU OF LAND MANAGEMENT  
ARIZONA STATE OFFICE  
ONE NORTH CENTRAL AVENUE, SUITE 800  
PHOENIX, AZ 85004-4427

• Sender: Please print your name, address, and ZIP+4® in this box.

COMPLETE THIS SECTION ON DELIVERY

A. Signature  Agent  
B. Received by (Printed Name)  Addressee  
C. Date of Delivery  
D. Is delivery address different from item 1?  Yes  No  
If YES, enter delivery address below:

2-13-15  
2015 FEB 17 P 2:24  
PHOENIX ARIZONA

COMPLETE THIS SECTION

Complete items 1, 2, and 3. Also complete item 4 if Restricted Delivery is desired. Print your name and address on the reverse so that we can return the card to you. Attach this card to the back of the mailpiece, or on the front if space permits.

Article Addressed to:  
WILLIAM THORNTON  
HERMAN THORNTON  
PO BOX 188  
CONGRESS AZ 85332-0188  
310/RE/AMC425522

3. Service Type  
 Certified Mail®  Priority Mail Express™  
 Registered  Return Receipt for Merchandise  
 Insured Mail  Collect on Delivery  
4. Restricted Delivery? (Extra Fee)  Yes  No

Article Number  
(Transfer from service label)  
7014 2870 0000 7991 7572



# United States Department of the Interior



BUREAU OF LAND MANAGEMENT  
Arizona State Office  
One North Central Avenue, Suite 800  
Phoenix, Arizona 85004-4427  
[www.blm.gov/az/](http://www.blm.gov/az/)

In Reply Refer To:  
3800 (9310) RE  
AMC425522

FEB 09 2015

CERTIFIED MAIL - RETURN RECEIPT REQUESTED No. 7014 2870 0000 7991 7657

## DECISION

NANCY EIDSMOE  
PO BOX 997  
SALOME, AZ 85348-0997

: This decision affects those claims shown  
: in the block below.  
:

---

AMC425525  
MEL'S GOLD

---

## DECISION VACATED

The decision of November 13, 2014, is hereby vacated.

Upon further investigation, our records show a notice issued January 23, 2014, has not been resolved. The resolution of the notice of January 23, 2014, could have an effect on the situation that resulted in the decision of November 13, 2014. Our records have been updated to show the claims in a current status. The notice of January 23, 2014, will be reissued to all of the claim owners except the owners previously notified, Jack and Lisa Tucker.

Please include your AMC serial number(s) on all correspondence. If additional information is required, contact Rod Ebert at 602-417-9397.

Sincerely,

Rebecca Heick  
Acting Deputy State Director  
Lands and Minerals Division



**SENDER: COMPLETE THIS SECTION**

- Complete items 1, 2, and 3. Also complete item 4 if Restricted Delivery is desired.
- Print your name and address on the reverse so that we can return the card to you.
- Attach this card to the back of the mailpiece, or on the front if space permits.

1. Article Addressed to:

MEL EIDSMOE  
 NANCY EIDSMOE  
 PO BOX 997  
 SALOME AZ 85348-0997  
 9310/RE/AMC425522/425940

2. Article Number

(Transfer from service label)


7014 2870 0000 7991 7657

PS Form 3811, July 2013

Domestic Return Receipt

**COMPLETE THIS SECTION ON DELIVERY**

A. Signature

 Signature  

 Agent Addressee

B. Received by (Printed Name)

N EIDSMOE

C. Date of Delivery

2-13-15

D. Is delivery address different from item 1?  YesIf YES, enter delivery address below:  No

2015 FEB 17 P 2:24

PHOENIX, ARIZONA


3. Service Type

 Certified Mail® Priority Mail Express™ Registered Return Receipt for Merchandise Insured Mail Collect on Delivery

4. Restricted Delivery? (Extra Fee)

 Yes


UNITED STATES POSTAL SERVICE



First-Class Mail  
Postage & Fees Paid  
USPS  
Permit No. G-10

- Sender: Please print your name, address, and ZIP+4<sup>®</sup> in this box<sup>•</sup>

U.S. DEPARTMENT OF THE INTERIOR  
BUREAU OF LAND MANAGEMENT  
ARIZONA STATE OFFICE  
ONE NORTH CENTRAL AVENUE, SUITE 800  
PHOENIX, AZ 85004-4427





# United States Department of the Interior



BUREAU OF LAND MANAGEMENT

Arizona State Office

One North Central Avenue, Suite 800

Phoenix, Arizona 85004-4427

[www.blm.gov/az/](http://www.blm.gov/az/)

FEB 09 2015

In Reply Refer To:

3800 (9310) RE

AMC425522

CERTIFIED MAIL - RETURN RECEIPT REQUESTED No. 7014 2870 0000 7991 7572

## DECISION

WILLIAM THORNTON  
PO BOX 188  
CONGRESS, AZ 85332-0188

: This decision affects those claims shown  
: in the block below.  
:

---

AMC425522  
CONFUSION

---

## DECISION VACATED

The decision of November 13, 2014, is hereby vacated.

Upon further investigation, our records show a notice issued January 23, 2014, has not been resolved. The resolution of the notice of January 23, 2014, could have an effect on the situation that resulted in the decision of November 13, 2014. Our records have been updated to show the claims in a current status. The notice of January 23, 2014, will be reissued to all of the claim owners except the owners previously notified, Jack and Lisa Tucker.

Please include your AMC serial number(s) on all correspondence. If additional information is required, contact Rod Ebert at 602-417-9397.

Sincerely,

Rebecca Heick  
Acting Deputy State Director  
Lands and Minerals Division

**SENDER: COMPLETE THIS SECTION**

- Complete items 1, 2, and 3. Also complete item 4 if Restricted Delivery is desired.
- Print your name and address on the reverse so that we can return the card to you.
- Attach this card to the back of the mailpiece, or on the front if space permits.

1. Article Addressed to:

WILLIAM THORNTON  
 SHERMAN THORNTON  
 PO BOX 188  
 CONGRESS AZ 85332-0188  
 9310/RE/AMC425522

2. Article Number


*(Transfer from service label)*

7014 2870 0000 7991 7572

PS Form 3811, July 2013

**COMPLETE THIS SECTION ON DELIVERY**

A. Signature


 Agent Addressee

B. Received by (Printed Name)

WILLIAM S. THORNTON

C. Date of Delivery

2-13-15

D. Is delivery address different from item 1?  YesIf YES, enter delivery address below:  No

2015 FEB 17 P 2:24

PHOENIX, ARIZONA

3. Service Type

 Certified Mail® Priority Mail Express™ Registered Return Receipt for Merchandise Insured Mail Collect on Delivery

4. Restricted Delivery? (Extra Fee)

 Yes

Domestic Return Receipt




UNITED STATES POSTAL SERVICE

PHOENIX

AZ 852

13 FEB '15

PM 41

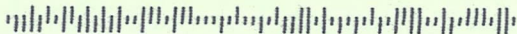


First-Class Mail  
Postage & Fees Paid  
USPS  
Permit No. G-10

- Sender: Please print your name, address, and ZIP+4® in this box•

U.S. DEPARTMENT OF THE INTERIOR  
BUREAU OF LAND MANAGEMENT  
ARIZONA STATE OFFICE  
ONE NORTH CENTRAL AVENUE, SUITE 800  
PHOENIX, AZ 85004-4427

4442700





# United States Department of the Interior



BUREAU OF LAND MANAGEMENT  
Arizona State Office  
One North Central Avenue, Suite 800  
Phoenix, Arizona 85004-4427  
[www.blm.gov/az/](http://www.blm.gov/az/)

In Reply Refer To:  
3800 (9310) RE  
AMC423140, AMC423150,  
AMC425522, AMC425557

FEB 09 2015

CERTIFIED MAIL - RETURN RECEIPT REQUESTED No. 7014 2870 0000 7991 7527

## DECISION

LUCILLE MCALLISTER : This decision affects those claims shown  
8187 S 3200 W : in the block below.  
WEST JORDAN, UT 84088-5218 :

---

AMC423140 - AMC423141, AMC423150 - AMC423151  
LITTLE PICKER, LITTLE PICKER #2, GOLD NUGGET, GOLD NUGGET #2

---

## DECISION VACATED

The decision of November 13, 2014, is hereby vacated.

Upon further investigation, our records show a notice issued January 23, 2014, has not been resolved. The resolution of the notice of January 23, 2014, could have an effect on the situation that resulted in the decision of November 13, 2014. Our records have been updated to show the claims in a current status. The notice of January 23, 2014, will be reissued to all of the claim owners except the owners previously notified, Jack and Lisa Tucker.

Please include your AMC serial number(s) on all correspondence. If additional information is required, contact Rod Ebert at 602-417-9397.

Sincerely,

Rebecca Heick  
Acting Deputy State Director  
Lands and Minerals Division



# United States Department of the Interior

OFFICE OF HEARINGS AND APPEALS

Interior Board of Land Appeals

801 N. Quincy Street, Suite 300

Arlington, Virginia 22203



TAKE PRIDE  
IN AMERICA

703-235-3750

703-235-8349 (fax)

December 17, 2014

IBLA 2015-53

)

AMC423140, et al.

)

LISA TUCKER

)

Mining Claims

)


)

Set Aside and Remanded

## ORDER

On December 10, 2014, the Bureau of Land Management (BLM) requested the Board to vacate and remand its decision in the above-captioned appeal. The request is granted.


Accordingly, pursuant to the authority delegated to the Board of Land Appeals by the Secretary of the Interior, 43 C.F.R. § 4.1, the decision is set aside and the case is remanded to BLM.



James F. Roberts

Acting Chief Administrative Judge

I concur:



T. Britt Price

Administrative Judge

PHOENIX, ARIZONA

2014 DEC 23 P 2:43

U.S. DEPARTMENT OF THE INTERIOR

APPEARANCES:

Lisa Tucker  
P.O. Box 265  
Wickenburg, AZ 85338

Rod Ebert  
Arizona State Office  
Bureau of Land Management  
One North Central Avenue, Suite 800  
Phoenix, AZ 85004-4427

rebert@blm.gov

RECEIVED  
2014 DEC 23 P 2:43  
PHOENIX, ARIZONA



DEC 10 2014

RE 12-8-14  
H. Throver 12/8/14  
RH 12/9/14

In Reply Refer To:  
3833 (AZ-9310) RE  
AMC423140, AMC423150,  
AMC425522, AMC425557,  
AMC425940, AMC426403

Memorandum

To: Interior Board of Land Appeals, Office of the Secretary  
801 North Quincy Street, Suite 300, Arlington, Virginia 22203

From: Rebecca Heick  
Acting Deputy State Director, Lands & Minerals Division

Subject: Request for Remand of Appeal from Lisa Tucker  
Decision of November 13, 2014

On November 13, 2014, a decision letter was sent to Lisa and Jack Tucker et al, declaring the following mining claims {AMC423140- 423141, AMC423150 - 423151, AMC425522 - 425525, AMC425557, AMC425940, and AMC426403}, forfeited.

In reviewing the casefiles for these claims, it appears that a previous notice dated January 23, 2014, had not been completely resolved. The resolution of this notice could have an effect on the current situation. Therefore, we would like to vacate our decision of November 13, 2014.

The Bureau of Land Management (BLM) respectfully requests that the Interior Board of Land Appeals remand the case back to BLM for reconsideration and further action.

If any additional information is required, please contact Rod Ebert at 602-417-9397.

cc: Lisa Tucker  
PO Box 265  
Wickenburg, Arizona 85358-0265

Jack Tucker  
PO Box 644  
Oak Creek, Colorado 80467-0644

AZ9310REbert:x9397:12/03/14:Remand Request:AMC423140 et al

November 18, 2014

Bureau of Land Management  
One N. Central Avenue  
Suite 800  
Phoenix, AZ 85004

Re: Filing of Appeal

To Whom It May Concern:

Please be advised a notice of appeal is being filed regarding the forfeiture of mining claims owned by Jack and Lisa Tucker.

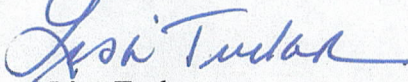
As stated in a previous letter to Rebecca Heick, Mr. Tucker resides in Colorado, while Ms. Tucker resides in Arizona.

Though, legally still married, the Tuckers live separate and apart.

All other parties who are legal claimants to these claims are suffering irreparable harm for the loss of the claims, i.e., monies spent, and the right to mine claims that they purchased.

The official appeal will follow.

Sincerely,



Lisa Tucker

RECEIVED  
BLM AD STATE OFFICE  
2014 NOV 28 P 4: 17  
PHOENIX, ARIZONA

November 18, 2014

Bureau of Land Management  
One N. Central Ave.  
Suite 800  
Phoenix, AZ 85004

Notice of Appeal

To Whom It May Concern:

Below is the official filing of appeal for the forfeiture of the following claims

Confusion	AMC 425522
Dave's Diggins	AMC 425523
Heaven's Beauty	AMC 425524
Mel's Gold	AMC 425525
Just Bent	AMC 426403
Golden City	AMC 424557
Little Picker	AMC 423140
Little Picker #2	AMC 423141
Gold Nugget	AMC 423150
Gold Nugget #2	AMC 423151
Key #1	AMC 425940

RECEIVED  
BLM ARIZONA OFFICE  
2014 NOV 28 P 4: 17  
PHOENIX, ARIZONA

We also request a stay on these claims until the final appeal has come through.

The above referenced claims were forfeited because of the Phoenix Office of BLM declaring that Jack and Lisa Tucker, a married couple have more than 10 mining claims between them. Jack Tucker resides in Colorado (enclosed is a copy of Mr. Tucker's driver license showing his home address). Lisa Tucker resides in Arizona. Jack and Lisa Tucker do not share any claims. A change of address was mailed to the BLM, but apparently was never added to any file. Mr. Tucker has resided in Colorado for over 2 years.

BLM offices were contacted and we were informed that though related, if you do not reside in the same household the filing of a small miners waiver would not be affected. We do not share the same abode for a taxable year.

Furthermore, the several people who are locators on these claims are suffering irreparable harm by losing them. They have spent their hard earned money to file these claims, and maintain them. There is no reason for any of them to suffer due to an unfortunate oversight.

I will relinquish my rights to the Just Bent (AMC 426403 and Key #1 AMC 425940) claims enabling all these claims to be reinstated.

Mr. Bulfer (locator for AMC 426403) and Mr. Swigart (locator for AMC 425940) will file amendments on these claims to reduce them to 20 acres upon the vacating of the decision.

The claimants suffering harm, along with Mr. Tucker, are as follows:



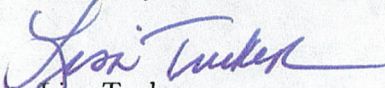
Confusion – AMC 425522: Larry Knoll, Peggy Winters, Allen L. Stewart, William Thornton  
Dave's Diggins – AMC 425523: David Van Zile, Paula Van Zile, David Ringquist, Chuck Winters  
Heaven's Beauty – AMC 425524: Noey Knoll, Sharman Thornton, Juan Duran, Judy Sutherland  
Mel's Gold – AMC 425525: Melvin Eidsmoe, Nancy Eidsmoe, Richard Rolsheim, Allen L. Stewart  
Just Bent -AMC 426403: Jay Bulfer  
Little Picker – AMC 423140: Jeni Tucker, Lucille McAllister, Nicole Morris  
Little Picker #2 – AMC 423141: Jeni Tucker, Lucille McAllister  
Gold Nugget #2 – AMC 423151: Jeni Tucker, Lucille McAllister, Nicole Morris  
Gold Nugget – AMC 423150: Jeni Tucker, Lucille McAllister, Nicole Morris, Stephen Morris, Adam  
Brown, Samantha Brown, Jason Brown  
Key #1 – AMC 425940: Buck Swigart

All these people spent their own money to have mining claims that they could work.

Do not punish them.

Please stay the claims. We would appreciate a swift acknowledgement.

Sincerely,

  
Lisa Tucker


P.O. Box 265  
Wickenburg, AZ 85358

Mr. Tucker's mailing address  
P.O. Box 644  
Oak Creek, CO 80467

RECEIVED  
BLM ARIZONA OFFICE  
2014 NOV 28 P 4: 17  
PHOENIX, ARIZONA



P.O. Box 265  
Wickenburg, AZ 85358



7011 2970 0002 5067 8836

RECEIVED  
DEM AZ 9

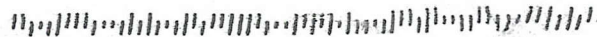
2014 NOV 28 P 4:17

PHOENIX ARIZONA

RETURN RECEIPT  
REQUESTED

Rebecca Heick  
Bureau of Land Management  
One W. Central Ave.  
Suite 800  
Phx, AZ 85004

8500484427



1022



85004

PAID  
WICKENBURG, AZ  
85390  
NOV 25 14  
AMOUNT

\$6.49

00082743-01



Colorado  
Driver License

12157-0211 Expires 12-15-2017  
Class: 106-15-2012  
DOB: 12-15-1956  
Sex: M Height: 5-08 Weight: 200 Eyes: BLU Hair: BRN  
Voter: *[Signature]*

KERRY JACK TUCKER  
244 SHORT STREET  
OAK CREEK, CO 80467

PHOENIX, ARIZONA

2014 NOV 28 P 4: 17

RECEIVED  
PLM ASSESSMENT OFFICE

**NOTICE!!**

**These documents have been scanned!**

**Do not place un-scanned documents beneath this notice!**

**Do not remove this notice from this file!**

GPO Jacket No. 560-102  
Print Order 61540  
Rise Business Services, LLC  
Job=AZ15 6/24/2019



Box Number= AZ15129



Claim Begin-End: AMC425522-AMC425525

**3 Transfers**



AZ15129-9

AMC364820-AMC427442



Amc 425522

# QUIT CLAIM DEED

The undersigned grantor(s), for valuable consideration, receipt of which is hereby acknowledged

in the amount of \$10.00, or other values, we do hereby remit, release and forever quit claim to the following property in the county of YAVAPAI state of ARIZONA mining claim known as MELLS GOLD in Township 9N Range 4W Section 19 Quarter Section(s) NW Claim # AMC 425525

To KATHY TIPTON  
Address P.O. BOX 1602  
City FULTON State TX Zip 78358

OWNER  
JACK TUCKER

SIGNATURE(S) [Signature] **EXEMPT**  
AW 11:1134  
AL

\_\_\_\_\_  
\_\_\_\_\_  
\_\_\_\_\_  
\_\_\_\_\_  
\_\_\_\_\_

\_\_\_\_\_  
\_\_\_\_\_  
\_\_\_\_\_  
\_\_\_\_\_  
\_\_\_\_\_

RECEIVED  
BLM AZ STATE OFFICE  
2020 OCT -8 P 1:30  
PHOENIX, ARIZONA

The undersigned, a notary public in and for said State, in person and all signing said document.


Date this 28<sup>th</sup> day of JULY 2020.

Witness my hand and official seal:

[Signature]

My commission expires SEPT 24<sup>th</sup> 2020

Notary Public



ENTERED  
OCT 09 2020  
BY: RAM

RECEIVED  
BLM AZ STATE OFFICE  
2020 AUG 25 A 8:39  
PHOENIX, ARIZONA



# QUIT CLAIM DEED

The undersigned grantor(s), for valuable consideration, receipt of which is hereby acknowledged

in the amount of \$10.00, or other values, we do hereby remit, release and forever quit claim to the following property in the county of YAVAPAI state of ARIZONA mining claim known as CONFUSION in Township 9N Range 4W Section 19 Quarter Section(s) NE Claim # AME 425522

To NATHY TIPTON  
Address PO Box 1602  
City Fulton State TX Zip 77858

OWNER  
Peggy Winters

SIGNATURE(S) [Signature] \* EXEMPT  
ARIZONA  
11:11:34  
26 26

These names were left on these claims after we purchased them...

This year's forms indicate the correct owners.


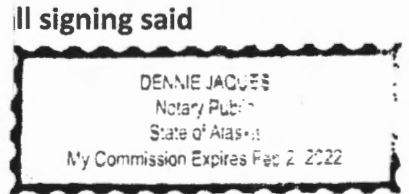
[Signature] Tipton

Date this 8 day of August 2020.

Witness my hand and official seal:

Dennie Jacques  
Notary Public

My commission expires Feb 2, 2022



RECEIVED  
BIRMINGHAM STATE OFFICE  
PHOENIX, ARIZONA  
2020 AUG 25 A 8:39

# 4789052

**United States Department of the Interior**  
**Bureau of Land Management**  
 DIV OF LANDS, MINRLS & ENERGY  
 ONE N CENTRAL AVE  
 PHOENIX, AZ 85004 -4427  
 Phone: 602-417-9200

Receipt

No: 4789052

<b>Transaction #:</b> 4916134	
<b>Date of Transaction:</b> 08/25/2020	
CUSTOMER:	
KATHY TIPTON PO BOX 1602 FULTON, TX 78358-1602 US	

LINE #	QTY	DESCRIPTION	REMARKS	UNIT PRICE	TOTAL
1	1.00	LOCATABLE MINERALS / MINING CLAIMS- NOT NEW-UNADJUD, ONE AUTH NO. ONLY / MINING CLAIM MONEY RECEIVED <b>CASES: AMC425522/\$95.00</b>	POL/WAV/TRF	- n/a -	95.00
<b>TOTAL:</b>					<b>\$95.00</b>

PAYMENT INFORMATION					
1	AMOUNT:	75.00	POSTMARKED:	N/A	
	TYPE:	CHECK	RECEIVED:	08/25/2020	
	CHECK NO:	554			
	NAME:	TIPTON, KATHY			
2	AMOUNT:	20.00	POSTMARKED:	N/A	
	TYPE:	CHECK	RECEIVED:	08/25/2020	
	CHECK NO:	555			
	NAME:	TIPTON, KATHY			

REMARKS

This receipt was generated by the automated BLM Collections and Billing System and is a paper representation of a portion of the official electronic record contained therein.

*\$5 earned manually  
10/21/20 AD*



**NOTICE!!**

**These documents have been scanned!**

**Do not place un-scanned documents beneath this notice!**

**Do not remove this notice from this file!**

GPO Jacket No. 560-102  
Print Order 61540  
Rise Business Services, LLC  
Job=AZ15 6/24/2019



Box Number= AZ15129



Claim Begin-End: AMC425522-AMC425525

**4 Annual Filings**



AZ15129-9

AMC364820-AMC427442



UNITED STATES  
DEPARTMENT OF THE INTERIOR  
BUREAU OF LAND MANAGEMENT

336 *4/11/20*

425522

MAINTENANCE FEE WAIVER CERTIFICATION

FORM APPROVED  
OMB NO. 1004-0114  
Expires: April 30, 2023

SEE INSTRUCTIONS ON PAGE 2

1. This small miner waiver is filed for the assessment year beginning on September 1, 2020 and ending on September 1, 2021.
2. The undersigned and all related parties owned ten or fewer mining claims, mill, or tunnel sites located and maintained on Federal lands in the United States of America on September 1, 2020.
3. The undersigned have performed the assessment work required by law for each mining claim listed prior to filing this waiver and understand that by filing this form, the undersigned must file an affidavit of assessment work with the Bureau of Land Management (BLM) by the December 30th following the filing of this waiver.
4. The undersigned understand that if the assessment work obligation has not yet come due under 30 U.S.C. 28 (for those claims in their first assessment year only), a notice of intent to hold reciting this condition must be recorded by the December 30th following the filing of this waiver.
5. The undersigned understand that mill and tunnel sites may also be listed on this waiver and be waived from payment of the maintenance fee, and that a notice of intent to hold for these sites is required to be filed with the BLM by the December 30th following the filing of this waiver.
6. The undersigned understand and acknowledge that pursuant to 43 U.S.C. 1212 and 18 U.S.C. 1001, the filing or recording of a false, fictitious, or fraudulent document with the BLM may result in a fine of up to \$250,000, a prison term not to exceed five years, or both.
7. The mining claims, mill or tunnel sites for which this waiver from payment of the maintenance fees is requested are:

CLAIM OR SITE NAME	BLM RECORDATION SERIAL NUMBER
1. Confusion ✓	425522
2. Heavens Beauty	425524
3. Mel's Gold	425525
4.	
5.	
6.	
7.	
8.	
9.	
10.	

RECEIVED  
BLM AZ STATE OFFICE  
2020 AUG 25 A 8:39  
PHOENIX, ARIZONA

The owner(s) (claimants) of the above mining claims and sites are:

Kathy Tipton  
(Owner's Name - Please Print)  
PO Box 1602  
(Owner's Mailing Address)

*Kathy Tipton*  
(Owner's Original Signature)  
Fulton TX 78358  
(City) (State) (Zip Code)

Bill Sepelak  
(Owner's Name - Please Print)  
13085 Brentwood Dr  
(Owner's Mailing Address)

*Bill Sepelak*  
(Owner's Original Signature)  
Colorado Springs CO 80908  
(City) (State) (Zip Code)

Stacie Southwell  
(Owner's Name - Please Print)  
13085 Brentwood Dr  
(Owner's Mailing Address)

*Stacie Southwell*  
(Owner's Original Signature)  
Colorado Springs CO 80908  
(City) (State) (Zip Code)

Jeanette Jarboe  
(Owner's Name - Please Print)  
PO Box 2009  
(Owner's Mailing Address)

*Jeanette Jarboe*  
(Owner's Original Signature)  
Fulton TX 78358  
(City) (State) (Zip Code)

(Continued on page 3)

9/15/2020-483 ENTERED .RM

# 4789052

*nm  
fm*



Debra Wade  
(Owner's Name - Please Print)

Debra Wade  
(Owner's Original Signature)

2119 Meadow Lark  
(Owner's Mailing Address)

Duncan OK 73533  
(City) (State) (Zip Code)

(Owner's Name - Please Print)

(Owner's Original Signature)

(Owner's Mailing Address)

(City) (State) (Zip Code)

(Owner's Name - Please Print)

(Owner's Original Signature)

(Owner's Mailing Address)

(City) (State) (Zip Code)

(Owner's Name - Please Print)

(Owner's Original Signature)

(Owner's Mailing Address)

(City) (State) (Zip Code)

18 U.S.C. 1001 and 43 U.S.C. 1212 make it a crime for any person knowingly and willfully to make to any department or agency of the United States any false, fictitious or fraudulent statements or representations as to any matter within its jurisdiction.

INSTRUCTIONS

1. This certification is made under the provisions of 43 U.S.C. § 1744 and 30 U.S.C. § 28-28k and the regulations thereunder (43 CFR Part 3830).
2. The claimant(s) must fill in the years in paragraph 1 for the beginning and ending of the assessment year for which this waiver is sought. For example, if the deadline for filing the waiver is September 1, 2020, it is for the 2021 assessment year and the assessment year's beginning date is September 1, 2020 and its ending date is September 1, 2021.
3. The claimant(s) must fill in the year in paragraph 2 for the beginning of the assessment year for which this waiver is sought. This is the same year as explained in Instruction 2 above. This certifies that the claimant(s) and their related parties owned 10 or fewer claims and sites nationwide as of that date. In order for the waiver to be valid for the entire assessment year, all claimants must not own more than 10 claims and sites for the entire assessment year. If any of the claimants own more than 10 claims and sites during the assessment year, the waiver will become void, and the maintenance fee for the assessment year the claims and sites were under waiver will become due by the next September 1.
4. All claim and site names and BLM serial numbers must be listed for the mining claims, mill sites, and tunnel sites for which the waiver is sought.
5. All owners of the mining claims, mill sites, and tunnel sites and their addresses must be filled in, even if a designated agent is signing the form on behalf of any of the owners.
6. This waiver form must be signed by all the claimants or their designated agent, in original form. If an agent is designated, a notarized designation of agent, signed by all of the claimants with proper address given, must be submitted with this waiver. Agents sign their own names in place of the owner's signature, and the agent's signature must be in original form.
7. This form must be filed no later than September 1st for the upcoming assessment year in the BLM State Office where the mining claims or sites are recorded, or the waiver cannot be granted by the BLM. (Example: To obtain a waiver for the assessment year 2021, which begins on September 1, 2020, you must qualify for and file for a waiver no later than September 1, 2020, in the proper BLM State Office.)
8. You must file a notice of intent to hold by the December 30th immediately following the filing of this waiver. For example, if you file this waiver on August 3, 2020, you must file a notice of intent to hold for the claims and sites listed on this form with BLM by December 30, 2020.
9. For all mining claims which require assessment work, you must file an affidavit of assessment work with BLM on or before the December 30th immediately following the end of the assessment year for which this waiver was filed. For example, if you filed this waiver on or before September 1, 2020 for the 2021 assessment year, you must file an affidavit of labor for the claims listed on this waiver by December 30, 2021. You must make this filing even if you pay the maintenance fee for the next assessment year. For example, you filed this waiver for the 2021 assessment year that ends September 1, 2021, and paid the maintenance fee for the 2022 assessment year on September 1, 2021. You would still be required to file an affidavit of assessment work for the 2021 assessment year by December 30, 2021.
10. For mill and tunnel sites, a notice of intent to hold for these sites is required to be filed by the December 30th following the end of the assessment year for which this waiver was filed.

RECEIVED  
BLM STATE OFFICE  
2020 AUG 25 A 8:39  
PHOENIX, ARIZONA

UNITED STATES  
DEPARTMENT OF THE INTERIOR  
BUREAU OF LAND MANAGEMENT

306

PER

425522

448770

MAINTENANCE FEE WAIVER CERTIFICATION

FORM APPROVED  
OMB NO. 1004-0114  
Expires: January 31, 2020

SEE INSTRUCTIONS ON PAGE 2

- This small miner waiver is filed for the assessment year beginning on September 1, 2019 and ending on September 1, 2020.
- The undersigned and all related parties owned ten or fewer mining claims, mill, or tunnel sites located and maintained on Federal lands in the United States of America on September 1, 2019.
- The undersigned have performed the assessment work required by law for each mining claim listed prior to filing this waiver and understand that by filing this form, the undersigned must file an affidavit of assessment work with the Bureau of Land Management (BLM) by the December 30th following the filing of this waiver.
- The undersigned understand that if the assessment work obligation has not yet come due under 30 U.S.C. 28 (for those claims in their first assessment year only), a notice of intent to hold reciting this condition must be recorded by the December 30th following the filing of this waiver.
- The undersigned understand that mill and tunnel sites may also be listed on this waiver and be waived from payment of the maintenance fee, and that a notice of intent to hold for these sites is required to be filed with the BLM by the December 30th following the filing of this waiver.
- The undersigned understand and acknowledge that pursuant to 43 U.S.C. 1212 and 18 U.S.C. 1001, the filing or recording of a false, fictitious, or fraudulent document with the BLM may result in a fine of up to \$250,000, a prison term not to exceed five years, or both.
- The mining claims, mill or tunnel sites for which this waiver from payment of the maintenance fees is requested are:

CLAIM OR SITE NAME	BLM RECORDATION SERIAL NUMBER
1. <u>CONFUSION</u> ✓	<u>Amc 425522</u>
2. <u>HEAVENS BEAUTY</u>	<u>Amc 425524</u>
3. <u>MEL'S GOLD</u>	<u>Amc 425525</u>
4. <u>DAVES DIGGINS</u>	<u>Amc 448770</u>
5.	
6.	
7.	
8.	
9.	
10.	

RECEIVED  
BLM AZ STATE OFFICE  
2019 AUG 22 P 2:08  
PHOENIX ARIZONA

The owner(s) (claimants) of the above mining claims and sites are:

Kathy Tipton

(Owner's Name - Please Print)

Kathy Tipton

(Owner's Signature)

P.O. Box 16002 Fulton, TX 78358

(Owner's Mailing Address)

Fulton TX 78358

(City) (State) (Zip Code)

Jeanette Jarboe

(Owner's Name - Please Print)

Jeanette Jarboe

(Owner's Signature)

P.O. Box 2009

(Owner's Mailing Address)

FULTON TX 78358

(City) (State) (Zip Code)

Debra Wade

(Owner's Name - Please Print)

Debra Wade

(Owner's Signature)

2119 Meadowlark Duncan, OK 73533

(Owner's Mailing Address)

Duncan OK 73533

(City) (State) (Zip Code)

Stacie Southwell

(Owner's Name - Please Print)

Stacie Southwell

(Owner's Signature)

13085 Brentwood Dr.

(Owner's Mailing Address)

Black Forest Springs CO 80908

(City) (State) (Zip Code)

ENTERED  
SEP 18 2019  
BY: fm

(Continued on page 2)

RCV'D CORRECTED

WIR. 247 RECOVERED LN

NWV





DEPARTMENT OF THE INTERIOR  
BUREAU OF LAND MANAGEMENT  
MINING CLAIMS

(LIVE) Serial Register Page

Run Date/Time: 9/12/2019 16:32 PM

Page 1 Of 2

01 10-21-1976;090STAT0090;43USC1744

Total Acres

Serial Number

Case Type 384201: PLACER CLAIM

100.000

AMC425522

Claim Name: CONFUSION

Commodity:

Case Disposition: ACTIVE

Lead File Number

Required Maintenance Fee: 825.00

AMC425522

Name & Address			Interest Relationship
JARBOE JEANETTE	PO BOX 2009	FULTON TX 78358-2009	CLAIMANT
TIPTON KATHY	PO BOX 1602	FULTON TX 78358-1602	CLAIMANT
SOUTHWELL STACIE	13085 BRENTWOOD DR	COLORADO SPRINGS CO 80908-3462	CLAIMANT
WADE DEBRA	2119 MEADOW LARK DR	DUNCAN OK 73533-1364	CLAIMANT
SEPELAK BILL	13085 BRENTWOOD DR	COLORADO SPRINGS CO 80908-3462	CLAIMANT
WINTERS PEGGY	PO BOX 726	CONGRESS AZ 85332-0726	CLAIMANT

Mer	Twp	Rng	Sec	Quadrant	District	County / State	
14	0090N	0040W	019	NE	HASSAYAMPA FIELD OFFICE	YAVAPAI	AZ

Act Date	Code	Action Text	Action Remarks	Receipt Number
09/02/2013	403	LOCATION DATE		
11/20/2013	395	RECORDATION NOTICE RECD	1	2914360
08/22/2019	480	EVID OF ASSMT FILED	2019	4541118
04/13/2018	483	SMALL MINER CERT FILED	2019	
07/25/2018	480	EVID OF ASSMT FILED	2018	4219950
09/01/2017	483	SMALL MINER CERT FILED	2018	
12/01/2017	480	EVID OF ASSMT FILED	2017	4033635
08/09/2016	483	SMALL MINER CERT FILED	2017	
08/09/2016	480	EVID OF ASSMT FILED	2016	3625347
09/01/2015	483	SMALL MINER CERT FILED	2016	
09/01/2015	480	EVID OF ASSMT FILED	2015	3384970
08/11/2014	483	SMALL MINER CERT FILED	2015	
11/20/2013	685	ADDL MAINTENANCE FEE	2014;\$560	2914360
11/20/2013	484	LOCATION YEAR / MAINTENANCE FEE	2014;\$140	2914360
10/09/2014	480	EVID OF ASSMT FILED	2014	3146771
08/15/2019	396	TRF OF INTEREST FILED	THORNTON WILLIAM	4534527
08/15/2019	396	TRF OF INTEREST FILED	TUCKER JACK	4534527
08/15/2019	396	TRF OF INTEREST FILED	STEWART ALLEN L	4534527
08/15/2019	396	TRF OF INTEREST FILED	KNOLL LARRY	4534527
08/15/2019	396	TRF OF INTEREST FILED	STEWART ALLEN L1	4534527
01/25/2018	113	ADDITIONAL INFO RECEIVED	2018 WVR CORRECTED	
01/10/2018	393	DECISION/NOTICE ISSUED	WVRCORRECTION-POA REQ	
09/01/2017	170	ADDRESS CHANGE FILED	KNOLL LARRY	
06/19/2017	170	ADDRESS CHANGE FILED	PER CERT CARD	
05/25/2017	393	DECISION/NOTICE ISSUED	INV/EXP POA	



DEPARTMENT OF THE INTERIOR  
BUREAU OF LAND MANAGEMENT  
MINING CLAIMS

(LIVE) Serial Register Page

Run Date/Time: 9/12/2019 16:32 PM

Page 2 Of 2

03/27/2017	393	DECISION/NOTICE ISSUED	POA EXP - PWINTERS
02/09/2015	188	DECISION VACATED	11/13/2014
12/17/2014	365	DEC REMANDED FUR ACTION	IBLA 2015-0053
12/10/2014	120	APPEAL FILED	IBLA 2015-0053
06/09/2014	113	ADDITIONAL INFO RECEIVED	POA/STMTS RECEIVED
05/19/2014	393	DECISION/NOTICE ISSUED	ASSOC PLACER INFO REQ
05/09/2014	669	LAND STATUS CHECKED	
11/20/2013	501	ACCT ADV IN LEAD FILE	AMC425522-AMC425525;

**Line Nr**

**Remarks**

---

0001	05/25/2017: NOTICE DATED 5-25-2017 SUPERCEDES NOTICE
0002	DATED 3/27/2017. 30 DAY RESPONSE PERIOD WILL START
0003	FROM RECEIPT OF MAY 25TH NOTICE.
0004	SIGNED 2018 WVR REC'D FROM JACK TUCKER ON 1/25/18

DEPARTMENT OF THE INTERIOR  
BUREAU OF LAND MANAGEMENT  
MINING CLAIMS

(LIVE) Serial Register Page

Run Date/Time: 9/12/2019 16:35 PM

Page 1 Of 2

**01 10-21-1976;090STAT0090;43USC1744**

**Total Acres**

**Serial Number**

**Case Type 384201: PLACER CLAIM**

**100.000**

**AMC425525**

**Claim Name: MEL'S GOLD**

**Commodity:**

**Case Disposition: ACTIVE**

**Lead File Number**

**Required Maintenance Fee: 825.00**

**AMC425522**

Name & Address				Interest Relationship
SEPELAK BILL	13085 BRENTWOOD DR	COLORADO SPRINGS CO	80908-3462	CLAIMANT
SOUTHWELL STACIE	13085 BRENTWOOD DR	COLORADO SPRINGS CO	80908-3462	CLAIMANT
TIPTON KATHY	PO BOX 1602	FULTON TX	78358-1602	CLAIMANT
JARBOE JEANETTE	PO BOX 2009	FULTON TX	78358-2009	CLAIMANT
WADE DEBRA	2119 MEADOW LARK DR	DUNCAN OK	73533-1364	CLAIMANT
TUCKER JACK	PO BOX 265	WICKENBURG AZ	85358-0265	CLAIMANT

Mer	Twp	Rng	Sec	Quadrant	District	County / State
14	0090N	0040W	019	NENW	HASSAYAMPA FIELD OFFICE	YAVAPAI AZ

Act Date	Code	Action Text	Action Remarks	Receipt Number
09/02/2013	403	LOCATION DATE		
11/20/2013	395	RECORDATION NOTICE RECD	1	2914360
08/22/2019	480	EVID OF ASSMT FILED	2019	4541118
04/13/2018	483	SMALL MINER CERT FILED	2019	
07/25/2018	480	EVID OF ASSMT FILED	2018	4219950
09/01/2017	483	SMALL MINER CERT FILED	2018	
12/01/2017	480	EVID OF ASSMT FILED	2017	4033635
08/09/2016	483	SMALL MINER CERT FILED	2017	
08/09/2016	480	EVID OF ASSMT FILED	2016	3625347
09/01/2015	483	SMALL MINER CERT FILED	2016	
09/01/2015	480	EVID OF ASSMT FILED	2015	3384970
08/11/2014	483	SMALL MINER CERT FILED	2015	
11/20/2013	685	ADDL MAINTENANCE FEE	2014;\$560	2914360
11/20/2013	484	LOCATION YEAR / MAINTENANCE FEE	2014;\$140	2914360
10/09/2014	480	EVID OF ASSMT FILED	2014	3146771
08/15/2019	396	TRF OF INTEREST FILED	STEWART ALLEN L	4534527
08/15/2019	396	TRF OF INTEREST FILED	ROLSHEIM RICHARD	4534527
08/15/2019	396	TRF OF INTEREST FILED	EIDSMOE MELVIN	4534527
08/15/2019	396	TRF OF INTEREST FILED	EIDSMOE NANCY	4534527
08/15/2019	396	TRF OF INTEREST FILED	STEWART ALLEN L1	4534527
01/25/2018	113	ADDITIONAL INFO RECEIVED	2018 WVR CORRECTED	
01/10/2018	393	DECISION/NOTICE ISSUED	WVRCORRECTION-POA REQ	
09/01/2017	170	ADDRESS CHANGE FILED	EIDSMOE NANCY	
09/01/2017	170	ADDRESS CHANGE FILED	EIDSMOE MELVIN	
04/03/2017	113	ADDITIONAL INFO RECEIVED	N EIDSMOE SIGNATURE	

DEPARTMENT OF THE INTERIOR  
BUREAU OF LAND MANAGEMENT  
MINING CLAIMS

(LIVE) Serial Register Page

Run Date/Time: 9/12/2019 16:35 PM

Page 2 Of 2

03/27/2017	393	DECISION/NOTICE ISSUED	SIG MISSING-N EIDSMOE
02/09/2015	188	DECISION VACATED	11/13/2014
12/17/2014	365	DEC REMANDED FUR ACTION	IBLA 2015-0053
12/10/2014	120	APPEAL FILED	IBLA 2015-0053
06/09/2014	113	ADDITIONAL INFO RECEIVED	POA/STMTS RECEIVED
05/19/2014	393	DECISION/NOTICE ISSUED	ASSOC PLACER INFO REQ
05/09/2014	669	LAND STATUS CHECKED	
11/20/2013	501	ACCT ADV IN LEAD FILE	AMC425522-AMC425525;

Line Nr

Remarks

---

0001	SIGNED 2018 WVR REC'D FROM NANCY EIDSMOE ON 9/25/17
0002	SIGNED 2018 WVR REC'D FROM JACK TUCKER ON 1/25/18

UNITED STATES  
DEPARTMENT OF THE INTERIOR  
BUREAU OF LAND MANAGEMENT

1306  
*[Handwritten Signature]*

**MAINTENANCE FEE WAIVER CERTIFICATION**

FORM APPROVED  
OMB NO. 1004-0114  
Expires: January 31, 2020

SEE INSTRUCTIONS ON PAGE 2

1. This small miner waiver is filed for the assessment year beginning on September 1, 2019 and ending on September 1, 2020
2. The undersigned and all related parties owned ten or fewer mining claims, mill, or tunnel sites located and maintained on Federal lands in the United States of America on September 1, 2019.
3. The undersigned have performed the assessment work required by law for each mining claim listed prior to filing this waiver and understand that by filing this form, the undersigned must file an affidavit of assessment work with the Bureau of Land Management (BLM) by the December 30th following the filing of this waiver.
4. The undersigned understand that if the assessment work obligation has not yet come due under 30 U.S.C. 28 (for those claims in their first assessment year only), a notice of intent to hold reciting this condition must be recorded by the December 30th following the filing of this waiver.
5. The undersigned understand that mill and tunnel sites may also be listed on this waiver and be waived from payment of the maintenance fee, and that a notice of intent to hold for these sites is required to be filed with the BLM by the December 30th following the filing of this waiver.
6. The undersigned understand and acknowledge that pursuant to 43 U.S.C. 1212 and 18 U.S.C. 1001, the filing or recording of a false, fictitious, or fraudulent document with the BLM may result in a fine of up to \$250,000, a prison term not to exceed five years, or both.
7. The mining claims, mill or tunnel sites for which this waiver from payment of the maintenance fees is requested are:

CLAIM OR SITE NAME	BLM RECORDATION SERIAL NUMBER
1. MEL'S GOLD	AME 425525
2.	
3.	
4.	
5.	
6.	
7.	
8.	
9.	
10.	

RECEIVED  
BLM AZ STATE OFFICE  
2019 OCT 11 P 3:29  
PHOENIX, ARIZONA

The owner(s) (claimants) of the above mining claims and sites are:

JACK TUCKER

(Owner's Name - Please Print)

P.O. Box 265

(Owner's Mailing Address)

*[Handwritten Signature]*

(Owner's Signature)

Wickenburg

(City)

AZ

(State)

85358

(Zip Code)

(Owner's Name - Please Print)

(Owner's Signature)

(Owner's Mailing Address)

(City)

(State)

(Zip Code)

(Owner's Name - Please Print)

(Owner's Signature)

(Owner's Mailing Address)

(City)

(State)

(Zip Code)

(Owner's Name - Please Print)

(Owner's Signature)

(Owner's Mailing Address)

(City)

(State)

(Zip Code)



UNITED STATES  
DEPARTMENT OF THE INTERIOR  
BUREAU OF LAND MANAGEMENT

**MAINTENANCE FEE WAIVER CERTIFICATION**

FORM APPROVED  
OMB NO. 1004-0114  
Expires: January 31, 2020

1306  
*[Handwritten Signature]*

SEE INSTRUCTIONS ON PAGE 2

1. This small miner waiver is filed for the assessment year beginning on September 1, 2019 and ending on September 1, 2020.
2. The undersigned and all related parties owned ten or fewer mining claims, mill, or tunnel sites located and maintained on Federal lands in the United States of America on September 1, 2019.
3. The undersigned have performed the assessment work required by law for each mining claim listed prior to filing this waiver and understand that by filing this form, the undersigned must file an affidavit of assessment work with the Bureau of Land Management (BLM) by the December 30th following the filing of this waiver.
4. The undersigned understand that if the assessment work obligation has not yet come due under 30 U.S.C. 28 (for those claims in their first assessment year only), a notice of intent to hold reciting this condition must be recorded by the December 30th following the filing of this waiver.
5. The undersigned understand that mill and tunnel sites may also be listed on this waiver and be waived from payment of the maintenance fee, and that a notice of intent to hold for these sites is required to be filed with the BLM by the December 30th following the filing of this waiver.
6. The undersigned understand and acknowledge that pursuant to 43 U.S.C. 1212 and 18 U.S.C. 1001, the filing or recording of a false, fictitious, or fraudulent document with the BLM may result in a fine of up to \$250,000, a prison term not to exceed five years, or both.
7. The mining claims, mill or tunnel sites for which this waiver from payment of the maintenance fees is requested are:

CLAIM OR SITE NAME	BLM RECORDATION SERIAL NUMBER
1. <u>CONFUSION</u>	<u>AMC 425522</u>
2.	
3.	
4.	
5.	
6.	
7.	
8.	
9.	
10.	

RECEIVED  
BLM AT STATE OFFICE  
2019 OCT 11 P 3:29  
PHOENIX, ARIZONA

The owner(s) (claimants) of the above mining claims and sites are:

PEGGY WINTERS

(Owner's Name - Please Print)

P.O. BOX 726

(Owner's Mailing Address)

*[Handwritten Signature]*

(Owner's Signature)

Congress

(City)

AZ

(State)

85332

(Zip Code)

(Owner's Name - Please Print)

(Owner's Signature)

(Owner's Mailing Address)

(City)

(State)

(Zip Code)

(Owner's Name - Please Print)

(Owner's Signature)

(Owner's Mailing Address)

(City)

(State)

(Zip Code)

(Owner's Name - Please Print)

(Owner's Signature)

(Owner's Mailing Address)

(City)

(State)

(Zip Code)

425522

When Recorded Return Document to:

JACK TUCKER  
P.O. Box 265  
Wickenburg, AZ 85378

Check here is this is a change of address.

Telephone: \_\_\_\_\_

E-mail address: \_\_\_\_\_

**AFFIDAVIT OF PERFORMANCE OF ANNUAL WORK**

1. State of Arizona, County of MARICOPA ss:

2. I (Name) JACK TUCKER

3. Reside at (Address) P.O. Box 265

City Wickenburg County MARICOPA

RECEIVED  
BLM AZ STATE OFFICE  
2018 JUL 25 P 2:35  
PHOENIX, ARIZONA  
BLM  
Date  
Stamp

State AZ Zip 85378 being duly sworn, depose and say that I am a citizen of the United States, more than eighteen years of age, and that all of the facts set forth in this affidavit, subject to the provisions and penalties of 18 U.S.C. 1001 pertaining to the filing of false, fictitious, or fraudulent statements with the United States, are true and correct according to the best of my knowledge, information and belief.

4. Owner's name and address (If not shown in Items 1-3 above). \_\_\_\_\_

5. That I am personally acquainted with the mining claim(s). The work and improvements were made by and at the expense of the owner(s) of said claim(s). Said contiguous group of claims, listed on this document, are situated in the

\_\_\_\_\_ (optional) Mining District; YAVAPAI County, Arizona.

Line No.	AMC NUMBER	CLAIM/SITE NAME	COUNTY RECORDER DATA (If available)	TWP	RNG	SEC
1	425525	Mel's Gold	2013-0066210	9N	4W	19
2	425524	Heaven's Beauty	2013-0066209	9N	4W	19
3	425522	Confusion	2013-0066207	9N	4W	19
4						
5						
6						

REC  
JUL 30 2018  
BY: Ram

RECEIVED  
BLM AZ STATE OFFICE  
PHOENIX, ARIZONA  
2018 JUL 25 P 2:30

BLM  
Date  
Stamp

7						
8						
9						
10						

6. That between the dates starting at 12 o'clock noon on September 1, 20 17 and ending at 12 o'clock noon on September 1, 20 18 at least \$ 4,000 dollars worth of work and improvements were done and performed upon said claim(s) or upon one or more of a contiguous group of claims for the benefit of all, wholly or partly outside of a contiguous group of claims for the benefit of all, not including the location work.

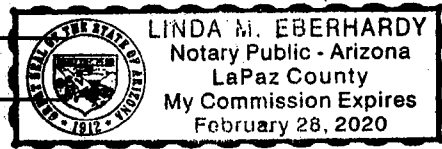
7. That the following persons were employed to perform the work and improvements described herein: J. TUCKER, L. KNOLL, M. EIDSMOE, J. DURAN, A. STEWART

8. That the work and improvements performed were: IMPROVED ROADS, Filled in Old Dig Holes, Picked up TRASH, REMOVED DEBRIS, TRIMMED BRUSH

9. Dated: \_\_\_\_\_ Signature: \_\_\_\_\_

SUBSCRIBED AND SWORN TO before me, a Notary Public, this 20th day of July 20 18

By: Linda M Eberhardy  
Notary Public Linda M Eberhardy  
My Commission Expires 2-28-2020



No. of Claims: \_\_\_\_\_ x \$10 = \_\_\_\_\_  
Check No.: \_\_\_\_\_ Init. \_\_\_\_\_  
Receipt No.: 4819950  
For BLM Use Only

Bureau of Land Management  
Arizona State Office  
[www.blm.gov/az](http://www.blm.gov/az)



P.O. Box 205  
Wickenburg, AZ 85318

RECEIVED  
BLM AZ STATE OFFICE

2018 JUL 25 P 2:34

PHOENIX, ARIZONA



1000



85004

U.S. POSTAGE  
PAID  
WICKENBURG, AZ  
85390  
JUL 23, 18  
AMOUNT

**\$1.21**

R2304N116747-03

BLM  
One N. Central Ave.  
Suite 800  
PHX, AZ 85004



**United States Department of the Interior**  
**Bureau of Land Management**  
 DIV OF LANDS, MINRLS & ENERGY  
 ONE N CENTRAL AVE  
 PHOENIX, AZ 85004 -4427  
 Phone: 602-417-9200

Receipt

No: 4219950

<b>Transaction #:</b> 4335140	
<b>Date of Transaction:</b> 07/26/2018	
<b>CUSTOMER:</b>	
LISA TUCKER PO BOX 265 WICKENBURG, AZ 85358-0265 US	

LINE #	QTY	DESCRIPTION	REMARKS	UNIT PRICE	TOTAL
1	1.00	LOCATABLE MINERALS / MINING CLAIMS- NOT NEW-UNADJUD, ONE AUTH NO. ONLY / MINING CLAIM MONEY RECEIVED CASES: AMC425525/\$30.00	POL 2018/3 WAV	- n/a -	30.00
<b>TOTAL:</b>					<b>\$30.00</b>

PAYMENT INFORMATION			
1	AMOUNT:	30.00	POSTMARKED: N/A
	TYPE:	CHECK	RECEIVED: 07/25/2018
	CHECK NO:	3521	
	NAME:	TUCKER, LISA PO BOX 265 WICKENBURG AZ 85358-0265 US	

REMARKS

This receipt was generated by the automated BLM Collections and Billing System and is a paper representation of a portion of the official electronic record contained therein.

UNITED STATES  
DEPARTMENT OF THE INTERIOR  
BUREAU OF LAND MANAGEMENT  
**MAINTENANCE FEE WAIVER CERTIFICATION**

120  
JMC

Amc 425522

FORM APPROVED  
OMB NO. 1004-0114  
Expires: January 31, 2020

SEE INSTRUCTIONS ON PAGE 2

1. This small miner waiver is filed for the assessment year beginning on September 1, 2018 and ending on September 1, 2019.
2. The undersigned and all related parties owned ten or fewer mining claims, mill, or tunnel sites located and maintained on Federal lands in the United States of America on September 1, 2018.
3. The undersigned have performed the assessment work required by law for each mining claim listed prior to filing this waiver and understand that by filing this form, the undersigned must file an affidavit of assessment work with the Bureau of Land Management (BLM) by the December 30th following the filing of this waiver.
4. The undersigned understand that if the assessment work obligation has not yet come due under 30 U.S.C. 28 (for those claims in their first assessment year only), a notice of intent to hold reciting this condition must be recorded by the December 30th following the filing of this waiver.
5. The undersigned understand that mill and tunnel sites may also be listed on this waiver and be waived from payment of the maintenance fee, and that a notice of intent to hold for these sites is required to be filed with the BLM by the December 30th following the filing of this waiver.
6. The undersigned understand and acknowledge that pursuant to 43 U.S.C. 1212 and 18 U.S.C. 1001, the filing or recording of a false, fictitious, or fraudulent document with the BLM may result in a fine of up to \$250,000, a prison term not to exceed five years, or both.
7. The mining claims, mill or tunnel sites for which this waiver from payment of the maintenance fees is requested are:

CLAIM OR SITE NAME	BLM RECORDATION SERIAL NUMBER
1. <u>Mel's Gold</u> ✓	<u>Amc 425525</u>
2.	
3.	
4.	
5.	
6.	
7.	
8.	
9.	
10.	

RECEIVED  
BLM AZ STATE OFFICE  
2018 JUL 25 P 2:35  
PHOENIX, ARIZONA

The owner(s) (claimants) of the above mining claims and sites are:

JACK TUCKER  
(Owner's Name - Please Print) [Signature]  
(Owner's Signature)  
P.O. Box 208 WICKANBURG AZ 85358  
(Owner's Mailing Address) (City) (State) (Zip Code)

-----

Melvin EIDSMOE  
(Owner's Name - Please Print) [Signature]  
(Owner's Signature)  
31 SHOTWELL RD Pt. HADLOCK WA 98339  
(Owner's Mailing Address) (City) (State) (Zip Code)

-----

Richard Rolshem  
(Owner's Name - Please Print) [Signature]  
(Owner's Signature)  
2973 HARBOR BUD # 793 COSTA MESA CA 92626  
(Owner's Mailing Address) (City) (State) (Zip Code)

-----

Allen L. Stewart  
(Owner's Name - Please Print) [Signature]  
(Owner's Signature)  
220 NW 20th St. Newport OR 97365  
(Owner's Mailing Address) (City) (State) (Zip Code)

ENTERED  
SEP 12 2018  
BY: [Signature]

NWS  
[Signature]

NANCY EIDSMOE

(Owner's Name - Please Print)

31 SHOTWELL RD

(Owner's Mailing Address)

*Nancy Eidsmoe*

(Owner's Signature)

Pt. HADLOCK

(City)

WA

(State)

98339

(Zip Code)

Allen L. Stewart

(Owner's Name - Please Print)

220 NW 20TH ST

(Owner's Mailing Address)

*Allen L. Stewart*

(Owner's Signature)

Newport

(City)

OR

(State)

97365

(Zip Code)

(Owner's Name - Please Print)

(Owner's Signature)

(Owner's Mailing Address)

(City)

(State)

(Zip Code)

(Owner's Name - Please Print)

(Owner's Signature)

(Owner's Mailing Address)

(City)

(State)

(Zip Code)

18 U.S.C. 1001 and 43 U.S.C. 1212 make it a crime for any person knowingly and willfully to make to any department or agency of the United States any false, fictitious or fraudulent statements or representations as to any matter within its jurisdiction.

INSTRUCTIONS

1. This certification is made under the provisions of 43 U.S.C. § 1744 and 30 U.S.C. §28-28k and the regulations thereunder (43 CFR Part 3830).
2. The claimant(s) must fill in the dates in paragraph 1 for the beginning and ending of the assessment year for which this waiver is sought.
3. The claimant(s) must fill in the date in paragraph 2 for the beginning of the assessment year for which this waiver is sought.
4. All claim and site names and BLM serial numbers must be listed for the mining claims, mill sites, and tunnel sites for which the waiver is sought.
5. All owners of the mining claims, mill sites, and tunnel sites and their addresses must be given.
6. This waiver form must be signed by all the claimants or their designated agent, in original form. If an agent is designated, a notarized designation of agent, signed by all of the claimants with proper address given, must be submitted with this waiver.
7. This form must be filed no later than September 1st for the upcoming assessment year in the BLM State Office where the mining claims or sites are recorded, or the waiver cannot be granted by the BLM. (Example: To obtain a waiver for the assessment year 2012, which begins on September 1, 2011, you must qualify for and file for a waiver no later than September 1, 2011, in the proper BLM State Office.)
8. For all mining claims which require assessment work, you must record an affidavit of labor on or before the December 30th immediately following the filing of this waiver. For all other mining claims or sites waived, you must record a notice of intent to hold on or before the December 30th immediately following the filing of this waiver.
9. Mill and tunnel sites may also be listed on this waiver and be waived from payment of the maintenance fee. A notice of intent to hold for these sites is required to be filed by the December 30th following the filing of this waiver.

PHOENIX ARIZONA  
 2011 JUL 25 P 2:35  
 RECEIVED  
 BLM AZ STATE OFFICE

FOR OFFICIAL USE ONLY



UNITED STATES  
DEPARTMENT OF THE INTERIOR  
BUREAU OF LAND MANAGEMENT  
**MAINTENANCE FEE WAIVER CERTIFICATION**

119  
*[Handwritten signature]*

AMC 425522

FORM APPROVED  
OMB NO. 1004-0114  
Expires: January 31, 2020

SEE INSTRUCTIONS ON PAGE 2

- This small miner waiver is filed for the assessment year beginning on September 1, 2018, and ending on September 1, 2019.
- The undersigned and all related parties owned ten or fewer mining claims, mill, or tunnel sites located and maintained on Federal lands in the United States of America on September 1, 2018.
- The undersigned have performed the assessment work required by law for each mining claim listed prior to filing this waiver and understand that by filing this form, the undersigned must file an affidavit of assessment work with the Bureau of Land Management (BLM) by the December 30th following the filing of this waiver.
- The undersigned understand that if the assessment work obligation has not yet come due under 30 U.S.C. 28 (for those claims in their first assessment year only), a notice of intent to hold reciting this condition must be recorded by the December 30th following the filing of this waiver.
- The undersigned understand that mill and tunnel sites may also be listed on this waiver and be waived from payment of the maintenance fee, and that a notice of intent to hold for these sites is required to be filed with the BLM by the December 30th following the filing of this waiver.
- The undersigned understand and acknowledge that pursuant to 43 U.S.C. 1212 and 18 U.S.C. 1001, the filing or recording of a false, fictitious, or fraudulent document with the BLM may result in a fine of up to \$250,000, a prison term not to exceed five years, or both.
- The mining claims, mill or tunnel sites for which this waiver from payment of the maintenance fees is requested are:

CLAIM OR SITE NAME	BLM RECORDATION SERIAL NUMBER
1. HEAVEN'S BEAUTY ✓	AMC 425524
2.	
3.	
4.	
5.	
6.	
7.	
8.	
9.	
10.	

RECEIVED  
 BLM AZ STATE OFFICE  
 2018 JUL 25 P 2:35  
 PHOENIX, ARIZONA

The owner(s) (claimants) of the above mining claims and sites are:

JACK TUCKER  
(Owner's Name - Please Print)  
P.O. Box 265  
(Owner's Mailing Address)

*[Signature]*  
(Owner's Signature)  
WICKENBURG AZ 85318  
(City) (State) (Zip Code)

NOEY KNOLL  
(Owner's Name - Please Print) #119  
33900 S. OLD BLACK CANYON HWY  
(Owner's Mailing Address)

*[Signature]*  
(Owner's Signature)  
BLACK CANYON CITY AZ 85324  
(City) (State) (Zip Code)

SHARMAN THORNTON  
(Owner's Name - Please Print)  
P.O. Box 188  
(Owner's Mailing Address)

*[Signature]*  
(Owner's Signature)  
Congress AZ 85332  
(City) (State) (Zip Code)

JUAN DURAN  
(Owner's Name - Please Print)  
2891 HORIZON HILL DR. #437  
(Owner's Mailing Address)

*[Signature]*  
(Owner's Signature)  
PRESCOTT AZ 86305  
(City) (State) (Zip Code)

(Continued on page 2)

SEP 12 2018  
BY: *[Signature]*

*[Handwritten initials]*



Judy SUTHERLAND

(Owner's Name - Please Print)

Judy A. Sutherland

(Owner's Signature)

2891 HORIZON HILLS DR.

(Owner's Mailing Address)

PRESCOTT

(City)

AZ

(State)

86305

(Zip Code)

(Owner's Name - Please Print)

(Owner's Signature)

(Owner's Mailing Address)

(City)

(State)

(Zip Code)

(Owner's Name - Please Print)

(Owner's Signature)

(Owner's Mailing Address)

(City)

(State)

(Zip Code)

(Owner's Name - Please Print)

(Owner's Signature)

(Owner's Mailing Address)

(City)

(State)

(Zip Code)

18 U.S.C. 1001 and 43 U.S.C. 1212 make it a crime for any person knowingly and willfully to make to any department or agency of the United States any false, fictitious or fraudulent statements or representations as to any matter within its jurisdiction.

INSTRUCTIONS

1. This certification is made under the provisions of 43 U.S.C. § 1744 and 30 U.S.C. §28-28k and the regulations thereunder (43 CFR Part 3830).
2. The claimant(s) must fill in the dates in paragraph 1 for the beginning and ending of the assessment year for which this waiver is sought.
3. The claimant(s) must fill in the date in paragraph 2 for the beginning of the assessment year for which this waiver is sought.
4. All claim and site names and BLM serial numbers must be listed for the mining claims, mill sites, and tunnel sites for which the waiver is sought.
5. All owners of the mining claims, mill sites, and tunnel sites and their addresses must be given.
6. This waiver form must be signed by all the claimants or their designated agent, in original form. If an agent is designated, a notarized designation of agent, signed by all of the claimants with proper address given, must be submitted with this waiver.
7. This form must be filed no later than September 1st for the upcoming assessment year in the BLM State Office where the mining claims or sites are recorded, or the waiver cannot be granted by the BLM. (Example: To obtain a waiver for the assessment year 2012, which begins on September 1, 2011, you must qualify for and file for a waiver no later than September 1, 2011, in the proper BLM State Office.)
8. For all mining claims which require assessment work, you must record an affidavit of labor on or before the December 30th immediately following the filing of this waiver. For all other mining claims or sites waived, you must record a notice of intent to hold on or before the December 30th immediately following the filing of this waiver.
9. Mill and tunnel sites may also be listed on this waiver and be waived from payment of the maintenance fee. A notice of intent to hold for these sites is required to be filed by the December 30th following the filing of this waiver.

FOR OFFICIAL USE ONLY

PHOENIX, ARIZONA

JUL 25 P 2:35

RECEIVED  
BLM AZ STATE OFFICE

UNITED STATES  
DEPARTMENT OF THE INTERIOR  
BUREAU OF LAND MANAGEMENT  
**MAINTENANCE FEE WAIVER CERTIFICATION**

118  
*[Signature]*

Amc 425522

FORM APPROVED  
OMB NO. 1004-0114  
Expires: January 31, 2020

SEE INSTRUCTIONS ON PAGE 2

- This small miner waiver is filed for the assessment year beginning on September 1, 2018 and ending on September 1, 2019.
- The undersigned and all related parties owned ten or fewer mining claims, mill, or tunnel sites located and maintained on Federal lands in the United States of America on September 1, 2018.
- The undersigned have performed the assessment work required by law for each mining claim listed prior to filing this waiver and understand that by filing this form, the undersigned must file an affidavit of assessment work with the Bureau of Land Management (BLM) by the December 30th following the filing of this waiver.
- The undersigned understand that if the assessment work obligation has not yet come due under 30 U.S.C. 28 (for those claims in their first assessment year only), a notice of intent to hold reciting this condition must be recorded by the December 30th following the filing of this waiver.
- The undersigned understand that mill and tunnel sites may also be listed on this waiver and be waived from payment of the maintenance fee, and that a notice of intent to hold for these sites is required to be filed with the BLM by the December 30th following the filing of this waiver.
- The undersigned understand and acknowledge that pursuant to 43 U.S.C. 1212 and 18 U.S.C. 1001, the filing or recording of a false, fictitious, or fraudulent document with the BLM may result in a fine of up to \$250,000, a prison term not to exceed five years, or both.
- The mining claims, mill or tunnel sites for which this waiver from payment of the maintenance fees is requested are:

CLAIM OR SITE NAME	BLM RECORDATION SERIAL NUMBER
1. <u>CONFUSION</u> ✓	<u>Amc 425522</u>
2.	
3.	
4.	
5.	
6.	
7.	
8.	
9.	
10.	

RECEIVED  
BLM AZ STATE OFFICE  
2018 JUL 25 P 2:34  
PHOENIX, ARIZONA

The owner(s) (claimants) of the above mining claims and sites are:

<u>JACK TUCKER</u> (Owner's Name - Please Print)	<i>[Signature]</i> (Owner's Signature)
<u>P. O. Box 265</u> (Owner's Mailing Address)	<u>WICKENBURG AZ 85358</u> (City) (State) (Zip Code)
-----	
<u>LARRY KNOLL</u> (Owner's Name - Please Print)	<i>[Signature]</i> (Owner's Signature)
<u>33900 S. OLD BLACK CANYON HWY #49</u> (Owner's Mailing Address)	<u>BLACK CANYON CITY AZ 85304</u> (City) (State) (Zip Code)
-----	
<u>PEGGY WINTERS</u> (Owner's Name - Please Print)	<i>[Signature]</i> (Owner's Signature)
<u>% GENERAL DEL</u> (Owner's Mailing Address)	<u>Congress AZ 85332</u> (City) (State) (Zip Code)
-----	
<u>ALLEN L. STEWART</u> (Owner's Name - Please Print)	<i>[Signature]</i> (Owner's Signature)
<u>220 NW 20th St</u> (Owner's Mailing Address)	<u>Newport OR 97365</u> (City) (State) (Zip Code)

(Continued on page 2)

BY: *[Signature]*  
SEP 12 2018

*[Handwritten initials]*



WILLIAM J THORNTON

(Owner's Name - Please Print)

P.O. Box 188

(Owner's Mailing Address)

William J. Thornton

(Owner's Signature)

Congress

(City)

AZ

(State)

85332

(Zip Code)

(Owner's Name - Please Print)

(Owner's Signature)

(Owner's Mailing Address)

(City)

(State)

(Zip Code)

(Owner's Name - Please Print)

(Owner's Signature)

(Owner's Mailing Address)

(City)

(State)

(Zip Code)

(Owner's Name - Please Print)

(Owner's Signature)

(Owner's Mailing Address)

(City)

(State)

(Zip Code)

18 U.S.C. 1001 and 43 U.S.C. 1212 make it a crime for any person knowingly and willfully to make to any department or agency of the United States any false, fictitious or fraudulent statements or representations as to any matter within its jurisdiction.

INSTRUCTIONS

1. This certification is made under the provisions of 43 U.S.C. § 1744 and 30 U.S.C. §28-28k and the regulations thereunder (43 CFR Part 3830).
2. The claimant(s) must fill in the dates in paragraph 1 for the beginning and ending of the assessment year for which this waiver is sought.
3. The claimant(s) must fill in the date in paragraph 2 for the beginning of the assessment year for which this waiver is sought.
4. All claim and site names and BLM serial numbers must be listed for the mining claims, mill sites, and tunnel sites for which the waiver is sought.
5. All owners of the mining claims, mill sites, and tunnel sites and their addresses must be given.
6. This waiver form must be signed by all the claimants or their designated agent, in original form. If an agent is designated, a notarized designation of agent, signed by all of the claimants with proper address given, must be submitted with this waiver.
7. This form must be filed no later than September 1st for the upcoming assessment year in the BLM State Office where the mining claims or sites are recorded, or the waiver cannot be granted by the BLM. (Example: To obtain a waiver for the assessment year 2012, which begins on September 1, 2011, you must qualify for and file for a waiver no later than September 1, 2011, in the proper BLM State Office.)
8. For all mining claims which require assessment work, you must record an affidavit of labor on or before the December 30th immediately following the filing of this waiver. For all other mining claims or sites waived, you must record a notice of intent to hold on or before the December 30th immediately following the filing of this waiver.
9. Mill and tunnel sites may also be listed on this waiver and be waived from payment of the maintenance fee. A notice of intent to hold for these sites is required to be filed by the December 30th following the filing of this waiver.

PHOENIX, ARIZONA  
 2011 JUN 25 P 2:34  
 RECEIVED  
 BLM STATE OFFICE  
 FOR OFFICIAL USE ONLY

UNITED STATES  
DEPARTMENT OF THE INTERIOR  
BUREAU OF LAND MANAGEMENT

TO: CURE  
WAIVER # 591/592/593  
For 2018

FORM APPROVED  
OMB NO. 1004-0114  
Expires: January 31, 2020

MAINTENANCE FEE WAIVER CERTIFICATION

SEE INSTRUCTIONS ON PAGE 2

AMC 425522

- This small miner waiver is filed for the assessment year beginning on September 1, 2017 and ending on September 1, 2018.
- The undersigned and all related parties owned ten or fewer mining claims, mill, or tunnel sites located and maintained on Federal lands in the United States of America on September 1, 2017.
- The undersigned have performed the assessment work required by law for each mining claim listed prior to filing this waiver and understand that by filing this form, the undersigned must file an affidavit of assessment work with the Bureau of Land Management (BLM) by the December 30th following the filing of this waiver.
- The undersigned understand that if the assessment work obligation has not yet come due under 30 U.S.C. 28 (for those claims in their first assessment year only), a notice of intent to hold reciting this condition must be recorded by the December 30th following the filing of this waiver.
- The undersigned understand that mill and tunnel sites may also be listed on this waiver and be waived from payment of the maintenance fee, and that a notice of intent to hold for these sites is required to be filed with the BLM by the December 30th following the filing of this waiver.
- The undersigned understand and acknowledge that pursuant to 43 U.S.C. 1212 and 18 U.S.C. 1001, the filing or recording of a false, fictitious, or fraudulent document with the BLM may result in a fine of up to \$250,000, a prison term not to exceed five years, or both.
- The mining claims, mill or tunnel sites for which this waiver from payment of the maintenance fees is requested are:

CLAIM OR SITE NAME	BLM RECORDATION SERIAL NUMBER
1. CONFUSION ON WVR # 593	AMC 425522
2. HEAVENS BEAUTY ON WVR # 591	AMC 425524
3. MEL'S GOLD ON WVR # 592	AMC 425525
4.	
5.	
6.	
7.	
8.	
9.	
10.	

The owner(s) (claimants) of the above mining claims and sites are:

JACK TUCKER  
 (Owner's Name - Please Print)  
 P.O. Box 265  
 (Owner's Mailing Address)

*[Signature]*  
 (Owner's Signature)  
 Wickenburg AZ 85358  
 (City) (State) (Zip Code)

(Owner's Name - Please Print)

(Owner's Mailing Address)

(Owner's Name - Please Print)

(Owner's Mailing Address)

(Owner's Name - Please Print)

(Owner's Mailing Address)

(Owner's Signature)

(City) (State) (Zip Code)

(Owner's Signature)

(City) (State) (Zip Code)

(Owner's Signature)

(City) (State) (Zip Code)

ENTERED INTO COMPUTER

1/26/2018 fb

PHOENIX, ARIZONA  
 2018 JAN 2 P 12:10  
 RECEIVED  
 STATE OFFICE  
 1/25/2018  
 Submitted  
 by Jack Tucker  
 in person



(Owner's Name - Please Print)	(Owner's Signature)		
(Owner's Mailing Address)	(City)	(State)	(Zip Code)
(Owner's Name - Please Print)	(Owner's Signature)		
(Owner's Mailing Address)	(City)	(State)	(Zip Code)
(Owner's Name - Please Print)	(Owner's Signature)		
(Owner's Mailing Address)	(City)	(State)	(Zip Code)
(Owner's Name - Please Print)	(Owner's Signature)		
(Owner's Mailing Address)	(City)	(State)	(Zip Code)

18 U.S.C. 1001 and 43 U.S.C. 1212 make it a crime for any person knowingly and willfully to make to any department or agency of the United States any false, fictitious or fraudulent statements or representations as to any matter within its jurisdiction.

**INSTRUCTIONS**

1. This certification is made under the provisions of 43 U.S.C. § 1744 and 30 U.S.C. §28-28k and the regulations thereunder (43 CFR Part 3830).
2. The claimant(s) must fill in the dates in paragraph 1 for the beginning and ending of the assessment year for which this waiver is sought.
3. The claimant(s) must fill in the date in paragraph 2 for the beginning of the assessment year for which this waiver is sought.
4. All claim and site names and BLM serial numbers must be listed for the mining claims, mill sites, and tunnel sites for which the waiver is sought.
5. All owners of the mining claims, mill sites, and tunnel sites and their addresses must be given.
6. This waiver form must be signed by all the claimants or their designated agent, in original form. If an agent is designated, a notarized designation of agent, signed by all of the claimants with proper address given, must be submitted with this waiver.
7. This form must be filed no later than September 1st for the upcoming assessment year in the BLM State Office where the mining claims or sites are recorded, or the waiver cannot be granted by the BLM. (Example: To obtain a waiver for the assessment year 2012, which begins on September 1, 2011, you must qualify for and file for a waiver no later than September 1, 2011, in the proper BLM State Office.)
8. For all mining claims which require assessment work, you must record an affidavit of labor on or before the December 30th immediately following the filing of this waiver. For all other mining claims or sites waived, you must record a notice of intent to hold on or before the December 30th immediately following the filing of this waiver.
9. Mill and tunnel sites may also be listed on this waiver and be waived from payment of the maintenance fee. A notice of intent to hold for these sites is required to be filed by the December 30th following the filing of this waiver.

RECEIVED  
 STATE OFFICE  
 SEP 25 P 12:10  
 PHOENIX, ARIZONA

FOR OFFICIAL USE ONLY

UNITED STATES  
DEPARTMENT OF THE INTERIOR  
BUREAU OF LAND MANAGEMENT

591

Rain

FORM APPROVED  
OMB NO. 1004-0114  
Expires: October 31, 2016

**MAINTENANCE FEE WAIVER CERTIFICATION**

AMC 425522

SEE INSTRUCTIONS ON PAGE 2

- This small miner waiver is filed for the assessment year beginning on September 1, 2017 and ending on September 1, 2018.
- The undersigned and all related parties owned ten or fewer mining claims, mill, or tunnel sites located and maintained on Federal lands in the United States of America on September 1, 2017.
- The undersigned have performed the assessment work required by law for each mining claim listed prior to filing this waiver and understand that by filing this form, the undersigned must file an affidavit of assessment work with the Bureau of Land Management (BLM) by the December 30th following the filing of this waiver.
- The undersigned understand that if the assessment work obligation has not yet come due under 30 U.S.C. 28 (for those claims in their first assessment year only), a notice of intent to hold reciting this condition must be recorded by the December 30th following the filing of this waiver.
- The undersigned understand that mill and tunnel sites may also be listed on this waiver and be waived from payment of the maintenance fee, and that a notice of intent to hold for these sites is required to be filed with the BLM by the December 30th following the filing of this waiver.
- The undersigned understand and acknowledge that pursuant to 43 U.S.C. 1212 and 18 U.S.C. 1001, the filing or recording of a false, fictitious, or fraudulent document with the BLM may result in a fine of up to \$250,000, a prison term not to exceed five years, or both.
- The mining claims, mill or tunnel sites for which this waiver from payment of the maintenance fees is requested are:

CLAIM OR SITE NAME	BLM RECORDATION SERIAL NUMBER
1. <u>Heaven's Beauty</u>	✓ <u>AMC 425524</u>
2.	
3.	
4.	
5.	
6.	
7.	
8.	
9.	
10.	

ENTERED  
AC 247 / AC 883  
SEP 20 2017  
AC 170  
BY: PB

RECEIVED  
BLM AZ STATE OFFICE  
2017 SEP - 1 P 3:05  
PHOENIX, ARIZONA

The owner(s) (claimants) of the above mining claims and sites are:

4CT JACK TUCKER  
(Owner's Name - Please Print)

Jack Tucker - POA on file  
(Owner's Signature)

P.O. Box 265  
(Owner's Mailing Address)

Wickenburg AZ 85358  
(City) (State) (Zip Code)

6CT NOEY KNOLL updated 9-20-17 AC 170 entered PB  
(Owner's Name - Please Print)  
33900 S. Old. Black Cyn. Hwy. / Black Cyn. #49  
30901 MORANETA AZ  
(Owner's Mailing Address)

Noey Knoll  
(Owner's Signature)  
Menicé City AZ 85324  
(City) (State) (Zip Code)

1CT SHARMA THORNTON  
(Owner's Name - Please Print)  
P.O. Box 188  
(Owner's Mailing Address)

Lin Tucker - POA attached  
(Owner's Signature)  
Congress AZ 85332  
(City) (State) (Zip Code)

1CT JUAN DURAN 9/21/17 updated address PB  
(Owner's Name - Please Print)  
2891 Horizon Hills Dr.  
(Owner's Mailing Address)

Juan Duran  
(Owner's Signature)  
Prescott AZ 86301  
(City) (State) (Zip Code)

(Continued on page 2) JACK TUCKER signed a New Waiver on Jan 25, 2018, to cure this Waiver. PB



NW CHECK  
ACT

Judy Sutherland

(Owner's Name - Please Print)

2891 Horizon Hills Dr.

(Owner's Mailing Address)

Judy A. Sutherland

(Owner's Signature)

Prescott

(City)

AZ

(State)

86305

(Zip Code)

ENTERED SEP 21 2017

Address updated  
AC 170 entered

(Owner's Name - Please Print)

(Owner's Signature)

(Owner's Mailing Address)

(City)

(State)

(Zip Code)

(Owner's Name - Please Print)

(Owner's Signature)

(Owner's Mailing Address)

(City)

(State)

(Zip Code)

(Owner's Name - Please Print)

(Owner's Signature)

(Owner's Mailing Address)

(City)

(State)

(Zip Code)

18 U.S.C. 1001 and 43 U.S.C. 1212 make it a crime for any person knowingly and willfully to make to any department or agency of the United States any false, fictitious or fraudulent statements or representations as to any matter within its jurisdiction.

INSTRUCTIONS

1. This certification is made under the provisions of 43 U.S.C. § 1744 and 30 U.S.C. §28-28k and the regulations thereunder (43 CFR Part 3830).
2. The claimant(s) must fill in the dates in paragraph 1 for the beginning and ending of the assessment year for which this waiver is sought.
3. The claimant(s) must fill in the date in paragraph 2 for the beginning of the assessment year for which this waiver is sought.
4. All claim and site names and BLM serial numbers must be listed for the mining claims, mill sites, and tunnel sites for which the waiver is sought.
5. All owners of the mining claims, mill sites, and tunnel sites and their addresses must be given.
6. This waiver form must be signed by all the claimants or their designated agent, in original form. If an agent is designated, a notarized designation of agent, signed by all of the claimants with proper address given, must be submitted with this waiver.
7. This form must be filed no later than September 1st for the upcoming assessment year in the BLM State Office where the mining claims or sites are recorded, or the waiver cannot be granted by the BLM. (Example: To obtain a waiver for the assessment year 2012, which begins on September 1, 2011, you must qualify for and file for a waiver no later than September 1, 2011, in the proper BLM State Office.)
8. For all mining claims which require assessment work, you must record an affidavit of labor on or before the December 30th immediately following the filing of this waiver. For all other mining claims or sites waived, you must record a notice of intent to hold on or before the December 30th immediately following the filing of this waiver.
9. Mill and tunnel sites may also be listed on this waiver and be waived from payment of the maintenance fee. A notice of intent to hold for these sites is required to be filed by the December 30th following the filing of this waiver.

PHOENIX ARIZONA  
 2017 SEP 19 3:05  
 RECEIVED  
 BLM AZ STATE OFFICE  
 FOR OFFICIAL USE ONLY


Bureau of Land Management  
One North Central  
Phoenix, AZ 85004


To Whom It May Concern:


Please be advised, that I, Sharman Thornton whose mailing address is PO Box 188, Congress, AZ 85332, do hereby grant Lisa Tucker my Power of Attorney for all my signatory rights regarding any and/all mining claims that I am a party to.

  
Sharman Thornton

SUBSCRIBED AND SWORN TO before me, a Notary Public, this 16<sup>th</sup> day of  
May, 202016.

By  <sup>sgt</sup> Sharman Thornton

Notary Public   
My Commission Expires 6/7/2016



RECEIVED  
BLM AZ STATE OFFICE  
2011 SEP - 1 P 3:05  
PHOENIX, ARIZONA



UNITED STATES DEPARTMENT OF THE INTERIOR  
BUREAU OF LAND MANAGEMENT

MC NATIONWIDE CLAIMANT LISTING  
September 20, 2017

Cust	AZ	CO	National
	CLAIMANT	CLAIMANT	Total
DURAN JUAN 1103 W NEW YORK AVE GUNNISON, CO 81230-3820		4	4
DURAN JUAN 650 EL RECREO DR WICKENBURG, AZ 85390-1518	1		1
KNOLL NOEY 30901 MURRIETA RD MENIFEE, CA 92584-8491	6		6
SUTHERLAND JUDY 2180 W VAL VISTA DR UNIT 77 WICKENBURG, AZ 85390-1188	1		1
THORNTON SHARMAN PO BOX 188 CONGRESS, AZ 85332-0188	1		1
TUCKER JACK PO BOX 265 WICKENBURG, AZ 85358-0265	4		4

**DEPARTMENT OF THE INTERIOR  
BUREAU OF LAND MANAGEMENT  
MINING CLAIMS**

**(LIVE) Serial Register Page**

Run Date/Time: 09/20/2017 03:34 PM

Page 1 of 1

**01 10-21-1976;090STAT0090;43USC1744**

**Case Type 384201: PLACER CLAIM**

**Claim Name: HEAVEN'S BEAUTY**

**Commodity :**

**Case Disposition: ACTIVE**

**Required Maintenance Fee: \$775.00**

**Total Acres  
100.000**

**Serial Number  
AMC425524  
Lead File Number  
AMC425522**

*different address on WVR*

Name & Address	Int Rel
THORNTON SHARMAN PO BOX 188 CONGRESS, AZ 85332-0188 CLAIMANT	
DURAN JUAN 650 EL RECREO DR - Done 9/21 WICKENBURG, AZ 85390-1518 CLAIMANT	
KNOLL NOEY 30901 MURRIETA RD Done 9-20 MENIFEE, CA 92584-8491 CLAIMANT	
SUTHERLAND JUDY 2180 W VAL VISTA DR UNIT 77 Done WICKENBURG, AZ 85390-1188 CLAIMANT	
TUCKER JACK PO BOX 265 WICKENBURG, AZ 85358-0265 CLAIMANT	

Mer Twp Rng Sec	Quadrant	District/Field Office	County
14 0090N 0040W 019	SE	HASSAYAMPA FO	YAVAPAI

Act Date	Code	Action	Action Remarks	Receipt Number
09/02/2013	403	LOCATION DATE		
11/20/2013	395	RECORDATION NOTICE RECD	1	2914360
09/01/2017	483	SMALL MINER CERT FILED	2018	
08/09/2016	483	SMALL MINER CERT FILED	2017	
08/09/2016	480	EVID OF ASSMT FILED	2016	3625347
09/01/2015	483	SMALL MINER CERT FILED	2016	
09/01/2015	480	EVID OF ASSMT FILED	2015	3384970
08/11/2014	483	SMALL MINER CERT FILED	2015	
11/20/2013	484	LOCATION YEAR / MAINTENANCE	2014;\$140	2914360
10/09/2014	480	EVID OF ASSMT FILED	2014	3146771
09/01/2017	247	FUTURE ACTION SUSPENSE	2018 WVR CORRECTION	
02/09/2015	188	DECISION VACATED	11/13/2014	
12/17/2014	365	DEC REMANDED FUR ACTION	IBLA 2015-0053	
12/10/2014	120	APPEAL FILED	IBLA 2015-0053	
05/27/2014	113	ADDITIONAL INFO RECEIVED	POA/STMTS RECEIVED	
05/19/2014	393	DECISION/NOTICE ISSUED	ASSOC PLACER INFO REQ	
05/09/2014	669	LAND STATUS CHECKED		
11/20/2013	501	ACCT ADV IN LEAD FILE	AMC425522-AMC425525;	
11/20/2013	685	ADDL MAINTENANCE FEE	2014;\$560	2914360

Line Nr Remarks

**NO WARRANTY IS MADE BY BLM  
FOR USE OF THE DATA FOR  
PURPOSES NOT INTENDED BY BLM**

### Customer Name Update Screen

System ID:MC

Name: DURAN JUAN

Proprietor #: 2354904  Renumber To:

Category: P - PRIVATE

Address: 2891 HORIZON HILLS DR

City: PRESCOTT

State: AZ

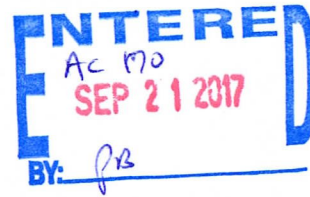
Zip: 863057110

UNDELIVERABLE

No Annual Reminders

Email:

Phone:



Customer details successfully saved for Customer Id 2354904

### Customer Name Update Screen

System ID:MC

Name: DURAN JUAN

Proprietor #: 2354904  Renumber To:

Category: P - PRIVATE

Address: 650 EL RECREO DR  ← PREVIOUS ADDRESS

City: WICKENBURG

State: AZ

Zip: 853901518

UNDELIVERABLE

No Annual Reminders

Email:

Phone:

256 5 500



### Customer Name Update Screen

System ID:MC

Name: SUTHERLAND JUDY

Proprietor #: 2354905  Renumber To:

Category: P - PRIVATE

Address: 2891 HORIZON HILLS DR

City: PRESCOTT

State: AZ

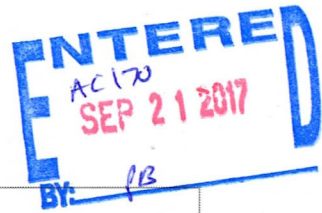
Zip: 863057110

UNDELIVERABLE

No Annual Reminders

Email:

Phone:



Customer details successfully saved for Customer Id 2354905

**List of Proprietors**

SUTHERLAND JUDY[2354905], 2180 W VAL VISTA DR UNIT 77, , WICKENBURG, AZ, 853901188, P, MATCHED

*↑  
Previous Address*

Select

Cancel



DEPARTMENT OF THE INTERIOR  
BUREAU OF LAND MANAGEMENT  
MINING CLAIMS

MC Customer Information - With Serial No. and Claim Name  
ACTIVE CLAIMS

Admin State: AZ  
Geo State: AZ

DURAN JUAN  
650 EL RECREO DR  
WICKENBURG, AZ 85390-1518

CUSTOMER ID: 2354904

<u>Serial No.</u>	<u>Claim Name/Number</u>	<u>Lead Serial No.</u>	<u>Disposition</u>
AMC425524	HEAVEN'S BEAUTY	AMC425522	ACTIVE

Number of ACTIVE cases: 1

SUTHERLAND JUDY  
2180 W VAL VISTA DR UNIT 77  
WICKENBURG, AZ 85390-1188

CUSTOMER ID: 2354905

<u>Serial No.</u>	<u>Claim Name/Number</u>	<u>Lead Serial No.</u>	<u>Disposition</u>
AMC425524	HEAVEN'S BEAUTY	AMC425522	ACTIVE

Number of ACTIVE cases: 1

*9/21/17 (Address Change) Filed*  
*ACI 70 Entered*  
*for both persons*  
*PB*



UNITED STATES  
DEPARTMENT OF THE INTERIOR  
BUREAU OF LAND MANAGEMENT

592

MAINTENANCE FEE WAIVER CERTIFICATION

RAM

FORM APPROVED  
OMB NO. 1004-0114  
Expires: October 31, 2016

SEE INSTRUCTIONS ON PAGE 2

AMC 425522

- This small miner waiver is filed for the assessment year beginning on September 1, 2017 and ending on September 1, 2018.
- The undersigned and all related parties owned ten or fewer mining claims, mill, or tunnel sites located and maintained on Federal lands in the United States of America on September 1, 2017.
- The undersigned have performed the assessment work required by law for each mining claim listed prior to filing this waiver and understand that by filing this form, the undersigned must file an affidavit of assessment work with the Bureau of Land Management (BLM) by the December 30th following the filing of this waiver.
- The undersigned understand that if the assessment work obligation has not yet come due under 30 U.S.C. 28 (for those claims in their first assessment year only), a notice of intent to hold reciting this condition must be recorded by the December 30th following the filing of this waiver.
- The undersigned understand that mill and tunnel sites may also be listed on this waiver and be waived from payment of the maintenance fee, and that a notice of intent to hold for these sites is required to be filed with the BLM by the December 30th following the filing of this waiver.
- The undersigned understand and acknowledge that pursuant to 43 U.S.C. 1212 and 18 U.S.C. 1001, the filing or recording of a false, fictitious, or fraudulent document with the BLM may result in a fine of up to \$250,000, a prison term not to exceed five years, or both.
- The mining claims, mill or tunnel sites for which this waiver from payment of the maintenance fees is requested are:

CLAIM OR SITE NAME	BLM RECORDATION SERIAL NUMBER
1. Mel's Gold	✓ AMC 425525
2.	
3.	
4.	
5.	
6.	
7.	
8.	
9.	
10.	

ENTERED  
AC 4283/AC 247  
SEP 20 2017  
BY: PB

RECEIVED  
BLM AZ STATE OFFICE  
2017 SEP - 1 PD 3:05  
PHOENIX, ARIZONA

The owner(s) (claimants) of the above mining claims and sites are:

<sup>4CT</sup> <sup>NW CHECK</sup> JACK TUCKER  
(Owner's Name - Please Print)  
P.O. Box 265  
(Owner's Mailing Address) ✓

*Jack Tucker*  
(Owner's Signature)  
Wickenburg Ar 85358  
(City) (State) (Zip Code)

<sup>6CT</sup> Melvin Eidsmoe <sup>Ac 170 Address Updated 9/24/17 PB</sup>  
(Owner's Name - Please Print)  
31 Shotwell Rd  
(Owner's Mailing Address) ✓

*Melvin Eidsmoe*  
(Owner's Signature)  
PE. Hadlock WA 98339  
(City) (State) (Zip Code)

<sup>1CT</sup> Richard Rolsheim  
(Owner's Name - Please Print)  
2973 Harbor Blvd #793 ✓  
(Owner's Mailing Address)

*Richard Rolsheim*  
(Owner's Signature)  
Costa Mesa CA 92626  
(City) (State) (Zip Code)

<sup>2CT</sup> Allen L. Stewart  
(Owner's Name - Please Print)  
220 NW 20th St ✓  
(Owner's Mailing Address)

*Allen L. Stewart*  
(Owner's Signature)  
Newport OR 92626  
(City) (State) (Zip Code)

(Continued on page 2) JACK TUCKER signed a New waiver on Jan 25, 2018 to cure this waiver. PB



UNITED STATES DEPARTMENT OF THE INTERIOR  
BUREAU OF LAND MANAGEMENT

MC NATIONWIDE CLAIMANT LISTING  
September 20, 2017

Cust	AZ	National
	CLAIMANT	Total
EIDSMOE MELVIN PO BOX 997 SALOME, AZ 85348-0997	6	6
EIDSMOE NANCY PO BOX 997 SALOME, AZ 85348-0997	6	6
ROLSHEIM RICHARD 2973 HARBOR BLVD # 793 COSTA MESA, CA 92626-3912	1	1
STEWART ALLEN L 220 NW 20TH ST NEWPORT, OR 97365-2145	2	2
TUCKER JACK PO BOX 265 WICKENBURG, AZ 85358-0265	4	4

**DEPARTMENT OF THE INTERIOR  
BUREAU OF LAND MANAGEMENT  
MINING CLAIMS**

Run Date/Time: 09/20/2017 03:34 PM

**(LIVE) Serial Register Page**

Page 1 of 1

**01 10-21-1976;090STAT0090;43USC1744**

**Case Type 384201: PLACER CLAIM**

**Claim Name: MEL'S GOLD**

**Commodity :**

**Case Disposition: ACTIVE**

**Required Maintenance Fee: \$775.00**

**Total Acres  
100.000**

**Serial Number  
AMC425525  
Lead File Number  
AMC425522**

Name & Address	Int Rel
EIDSMOE MELVIN PO BOX 997	CLAIMANT
TUCKER JACK PO BOX 265	CLAIMANT
<b>EIDSMOE NANCY 31 SHOTWELL RD</b>	CLAIMANT
ROLSHEIM RICHARD 2973 HARBOR BLVD # 793	CLAIMANT
STEWART ALLEN L 220 NW 20TH ST	CLAIMANT

*different Address on 2018 WVR - copy of POA required - 9/20/17 address changed - needs to sign WVR*

Mer Twp	Rng	Sec	Quadrant	District/Field Office	County
14	0090N	0040W	019	NE,NW	HASSAYAMPA FO YAVAPAI

Act Date	Code	Action	Action Remarks	Receipt Number
09/02/2013	403	LOCATION DATE		
11/20/2013	395	RECORDATION NOTICE RECD	1	2914360
09/01/2017	483	SMALL MINER CERT FILED	2018	
08/09/2016	483	SMALL MINER CERT FILED	2017	
08/09/2016	480	EVID OF ASSMT FILED	2016	3625347
09/01/2015	483	SMALL MINER CERT FILED	2016	
09/01/2015	480	EVID OF ASSMT FILED	2015	3384970
08/11/2014	483	SMALL MINER CERT FILED	2015	
11/20/2013	484	LOCATION YEAR / MAINTENANCE	2014;\$140	2914360
10/09/2014	480	EVID OF ASSMT FILED	2014	3146771
09/01/2017	170	ADDRESS CHANGE FILED	EIDSMOE NANCY	
09/01/2017	247	FUTURE ACTION SUSPENSE	2018 WVR CORRECTION	
04/03/2017	113	ADDITIONAL INFO RECEIVED	N EIDSMOE SIGNATURE	
03/27/2017	393	DECISION/NOTICE ISSUED	SIG MISSING-N EIDSMOE	
02/09/2015	188	DECISION VACATED	11/13/2014	
12/17/2014	365	DEC REMANDED FUR ACTION	IBLA 2015-0053	
12/10/2014	120	APPEAL FILED	IBLA 2015-0053	
06/09/2014	113	ADDITIONAL INFO RECEIVED	POA/STMTS RECEIVED	
05/19/2014	393	DECISION/NOTICE ISSUED	ASSOC PLACER INFO REQ	
05/09/2014	669	LAND STATUS CHECKED		
11/20/2013	501	ACCT ADV IN LEAD FILE	AMC425522-AMC425525;	
11/20/2013	685	ADDL MAINTENANCE FEE	2014;\$560	2914360

Line Nr Remarks

**NO WARRANTY IS MADE BY BLM  
FOR USE OF THE DATA FOR  
PURPOSES NOT INTENDED BY BLM**

### Customer Name Update Screen

System ID:MC

Name: EIDSMOE MELVIN

Proprietor #: 2327952

Renumber To:

Category: P - PRIVATE

Address: 31 SHOTWELL RD

City: PORT HADLOCK

State: WA

Zip: 983399418

UNDELIVERABLE

No Annual Reminders

Email: SAYNANCY@HOTMAIL.COM

Phone: 360-643-1620

**ENTERED**  
Ac 170  
SEP 21 2017  
Updated Per 2018 m...  
BY: fb

Customer details successfully saved for Customer Id 2327952

List of Proprietors
EIDSMOE MELVIN[2327952], PO BOX 997, , SALOME, AZ, 853480997, P, MATCHED

Select Cancel



DEPARTMENT OF THE INTERIOR  
BUREAU OF LAND MANAGEMENT  
MINING CLAIMS

MC Customer Information - With Serial No. and Claim Name  
ACTIVE CLAIMS

Admin State: AZ  
Geo State: AZ

ENTERED  
AZ 170  
SEP 21 2017  
BY: *[Signature]*

EIDSMOE MELVIN  
PO BOX 997  
SALOME, AZ 85348-0997

CUSTOMER ID: 2327952

<u>Serial No.</u>	<u>Claim Name/Number</u>	<u>Lead Serial No.</u>	<u>Disposition</u>
AMC412821	GOLD GULCH	AMC412818	ACTIVE
AMC412865	RIGHT ON	AMC412865	ACTIVE
AMC420546	LUCKY STRIKE	AMC420543	ACTIVE
AMC421594	OLD #5	AMC421593	ACTIVE
AMC425525	MEL'S GOLD	AMC425522	ACTIVE
AMC425940	KEY #1	AMC425940	ACTIVE

Number of ACTIVE cases: 6

UNITED STATES  
DEPARTMENT OF THE INTERIOR  
BUREAU OF LAND MANAGEMENT  
**MAINTENANCE FEE WAIVER CERTIFICATION**

592

FORM APPROVED  
OMB NO. 1004-0114  
Expires: January 31, 2020

SEE INSTRUCTIONS ON PAGE 2

AMC 425522

- This small miner waiver is filed for the assessment year beginning on September 1, 2016 and ending on September 1, 2017.
- The undersigned and all related parties owned ten or fewer mining claims, mill, or tunnel sites located and maintained on Federal lands in the United States of America on September 1, 2017.
- The undersigned have performed the assessment work required by law for each mining claim listed prior to filing this waiver and understand that by filing this form, the undersigned must file an affidavit of assessment work with the Bureau of Land Management (BLM) by the December 30th following the filing of this waiver.
- The undersigned understand that if the assessment work obligation has not yet come due under 30 U.S.C. 28 (for those claims in their first assessment year only), a notice of intent to hold reciting this condition must be recorded by the December 30th following the filing of this waiver.
- The undersigned understand that mill and tunnel sites may also be listed on this waiver and be waived from payment of the maintenance fee, and that a notice of intent to hold for these sites is required to be filed with the BLM by the December 30th following the filing of this waiver.
- The undersigned understand and acknowledge that pursuant to 43 U.S.C. 1212 and 18 U.S.C. 1001, the filing or recording of a false, fictitious, or fraudulent document with the BLM may result in a fine of up to \$250,000, a prison term not to exceed five years, or both.
- The mining claims, mill or tunnel sites for which this waiver from payment of the maintenance fees is requested are:

CLAIM OR SITE NAME	BLM RECORDATION SERIAL NUMBER
1. Mel's Gold	AMC 425525
2.	
3.	
4.	
5.	
6.	
7.	
8.	
9.	
10.	

ADD TO  
tucker WVR  
#592

The owner(s) (claimants) of the above mining claims and sites are:

Nancy Eidsmoe

(Owner's Name - Please Print)

31 Shotwell RD

(Owner's Mailing Address)

(Owner's Signature)

Port Hadlock

(City)

WA

(State)

98339

(Zip Code)

(Owner's Name - Please Print)

(Owner's Mailing Address)

(Owner's Signature)

(City)

(State)

(Zip Code)

(Owner's Name - Please Print)

(Owner's Mailing Address)

(Owner's Signature)

(City)

(State)

(Zip Code)

(Owner's Name - Please Print)

(Owner's Mailing Address)

(Owner's Signature)

(City)

(State)

(Zip Code)

PHOENIX, ARIZONA  
2017 SEP 25 P 3:15  
BLM AZ STATE OFFICE  
RECEIVED

(Continued on page 2)

CORRECTED WAIVER TO CURE MISSING  
signature on WVR #592. ps

EIDSMOE  
31 Shotwell Rd  
Port Hadlock WA  
98339

**CERTIFIED MAIL®**



7015 0640 0001 6336 4738

SEP 22 17  
98339



1000



85004

U.S. POSTAGE  
PAID  
PORT HADLOCK, WA  
98339  
SEP 22, 17  
AMOUNT

**\$6.59**  
R2305E126165-03

RECEIVED  
BLM STATE OFFICE

2017 SEP 25 P 3 15

PHOENIX, ARIZONA

BLM  
1 North CENTRAL AVE #800  
Phoenix AZ 85004

85004-442700



EIDSMOE  
31 Shotwell Rd  
Port Hadlock WA  
98339

**CERTIFIED MAIL**



7015 0640 0001 6336 4738

SEP 21 2011



1000



85004

U.S. POSTAGE  
PAID  
PORT HADLOCK, WA  
98339  
SEP 22, 17  
AMOUNT  
**\$6.59**  
R2305E126165-03


RECEIVED  
DLM STATE OFFICE

2011 SEP 25 P 3 15

PHOENIX, ARIZONA

BLM  
1 North CENTRAL AVE # 800  
Phoenix AZ 85004

85004-442700





UNITED STATES  
DEPARTMENT OF THE INTERIOR  
BUREAU OF LAND MANAGEMENT

MAINTENANCE FEE WAIVER CERTIFICATION

SEE INSTRUCTIONS ON PAGE 2

59  
593  
RAM

FORM APPROVED  
OMB NO: 1004-0114  
Expires: October 31, 2016

AMC 425522

- This small miner waiver is filed for the assessment year beginning on September 1, 2017 and ending on September 1, 2018.
- The undersigned and all related parties owned ten or fewer mining claims, mill, or tunnel sites located and maintained on Federal lands in the United States of America on September 1, 2017.
- The undersigned have performed the assessment work required by law for each mining claim listed prior to filing this waiver and understand that by filing this form, the undersigned must file an affidavit of assessment work with the Bureau of Land Management (BLM) by the December 30th following the filing of this waiver.
- The undersigned understand that if the assessment work obligation has not yet come due under 30 U.S.C. 28 (for those claims in their first assessment year only), a notice of intent to hold reciting this condition must be recorded by the December 30th following the filing of this waiver.
- The undersigned understand that mill and tunnel sites may also be listed on this waiver and be waived from payment of the maintenance fee, and that a notice of intent to hold for these sites is required to be filed with the BLM by the December 30th following the filing of this waiver.
- The undersigned understand and acknowledge that pursuant to 43 U.S.C. 1212 and 18 U.S.C. 1001, the filing or recording of a false, fictitious, or fraudulent document with the BLM may result in a fine of up to \$250,000, a prison term not to exceed five years, or both.
- The mining claims, mill or tunnel sites for which this waiver from payment of the maintenance fees is requested are:

CLAIM OR SITE NAME	BLM RECORDATION SERIAL NUMBER
1. Confusion	AMC 425522
2.	
3.	
4.	
5.	
6.	
7.	
8.	
9.	
10.	

RECEIVED  
 BLM AZ STATE OFFICE  
 2017 SEP - 1 P 3:05  
 PHOENIX, ARIZONA

The owner(s) (claimants) of the above mining claims and sites are:

NW CHECK  
4 of

ENTERED  
AC483 AL247  
SEP 20 2017  
BY: PB

JACK TUCKER  
(Owner's Name - Please Print)  
P.O. Box 265  
(Owner's Mailing Address)

*Jack Tucker*  
(Owner's Signature)  
Wickenburg AZ 85318  
(City) (State) (Zip Code)

Larry Knoll  
(Owner's Name - Please Print)  
33900 S. Old Maricopa Rd #49  
(Owner's Mailing Address)

*Larry Knoll*  
(Owner's Signature)  
Black Cyn. Hwy. / Menifee City AZ 85324  
(City) (State) (Zip Code)

Peggy Winters  
(Owner's Name - Please Print)  
% General Delivery  
(Owner's Mailing Address)

*Peggy Winters*  
(Owner's Signature)  
Congress AZ 85332  
(City) (State) (Zip Code)

Allen L. Stewart  
(Owner's Name - Please Print)  
220 NW 20th St  
(Owner's Mailing Address)

*Allen L. Stewart*  
(Owner's Signature)  
Newport OR 97365  
(City) (State) (Zip Code)

continued on page 2) JACK TUCKER signed a New Waiver on Jan 25, 2018 to cure this Waiver. PB



NW CHECK

<sup>1<sup>ST</sup></sup> William Thornton  
(Owner's Name - Please Print)

P.O. Box 188 ✓  
(Owner's Mailing Address)

Tom Tucker. POA attached  
(Owner's Signature)

Congress (City) AZ (State) 85332 (Zip Code)

(Owner's Name - Please Print)

(Owner's Mailing Address)

(Owner's Name - Please Print)

(Owner's Mailing Address)

(Owner's Name - Please Print)

(Owner's Mailing Address)

(Owner's Signature)

(City) (State) (Zip Code)

(Owner's Signature)

(City) (State) (Zip Code)

(Owner's Signature)

(City) (State) (Zip Code)

18 U.S.C. 1001 and 43 U.S.C. 1212 make it a crime for any person knowingly and willfully to make to any department or agency of the United States any false, fictitious or fraudulent statements or representations as to any matter within its jurisdiction.

INSTRUCTIONS


1. This certification is made under the provisions of 43 U.S.C. § 1744 and 30 U.S.C. §28-28k and the regulations thereunder (43 CFR Part 3830).
2. The claimant(s) must fill in the dates in paragraph 1 for the beginning and ending of the assessment year for which this waiver is sought.
3. The claimant(s) must fill in the date in paragraph 2 for the beginning of the assessment year for which this waiver is sought.
4. All claim and site names and BLM serial numbers must be listed for the mining claims, mill sites, and tunnel sites for which the waiver is sought.
5. All owners of the mining claims, mill sites, and tunnel sites and their addresses must be given.
6. This waiver form must be signed by all the claimants or their designated agent, in original form. If an agent is designated, a notarized designation of agent, signed by all of the claimants with proper address given, must be submitted with this waiver.
7. This form must be filed no later than September 1st for the upcoming assessment year in the BLM State Office where the mining claims or sites are recorded, or the waiver cannot be granted by the BLM. (Example: To obtain a waiver for the assessment year 2012, which begins on September 1, 2011, you must qualify for and file for a waiver no later than September 1, 2011, in the proper BLM State Office.)
8. For all mining claims which require assessment work, you must record an affidavit of labor on or before the December 30th immediately following the filing of this waiver. For all other mining claims or sites waived, you must record a notice of intent to hold on or before the December 30th immediately following the filing of this waiver.
9. Mill and tunnel sites may also be listed on this waiver and be waived from payment of the maintenance fee. A notice of intent to hold for these sites is required to be filed by the December 30th following the filing of this waiver.

PHOENIX ARIZONA  
 2017 SEP 13 3:05  
 RECEIVED  
 BLM AZ STATE OFFICE  
 FOR OFFICIAL USE ONLY

Bureau of Land Management  
One North Central  
Phoenix, AZ 85004


To Whom It May Concern:

Please be advised, that I, William Thornton whose mailing address is PO Box 188, Congress, AZ 85332, do hereby grant Lisa Tucker my Power of Attorney for all my signatory rights regarding any and/all mining claims that I am a party to.

  
William Thornton

SUBSCRIBED AND SWORN TO before me, a Notary Public, this 16<sup>th</sup> day of  
May, 2016.

By William Thornton  
Notary Public Lisa J Knight  
My Commission Expires 6/7/2016



RECEIVED  
BLM AZ STATE OFFICE  
2017 SEP - 1 P 3:05  
PHOENIX, ARIZONA

UNITED STATES DEPARTMENT OF THE INTERIOR  
BUREAU OF LAND MANAGEMENT

MC NATIONWIDE CLAIMANT LISTING  
September 20, 2017

Cust	AZ	National
	CLAIMANT	Total
KNOLL LARRY 30901 MURRIETA RD MENIFEE, CA 92584-8491	6	6
STEWART ALLEN L 220 NW 20TH ST NEWPORT, OR 97365-2145	2	2
THORNTON WILLIAM PO BOX 188 CONGRESS, AZ 85332-0188	1	1
TUCKER JACK PO BOX 265 WICKENBURG, AZ 85358-0265	4	4
WINTERS PEGGY PO BOX 726 CONGRESS, AZ 85332-0726	4	4



**DEPARTMENT OF THE INTERIOR  
BUREAU OF LAND MANAGEMENT  
MINING CLAIMS**

Run Date/Time: 09/20/2017 03:21 PM

**(LIVE) Serial Register Page**

Page 1 of 1

01 10-21-1976;090STAT0090;43USC1744

Case Type 384201: PLACER CLAIM

Claim Name: CONFUSION

Commodity :

Case Disposition: ACTIVE

Required Maintenance Fee: \$775.00 *different address in 1A 2000*

Total Acres  
**100.000**

Serial Number  
**AMC425522**  
Lead File Number  
**AMC425522**

Name & Address	Int Rel
THORNTON WILLIAM → PO BOX 188	CONGRESS, AZ 85332-0188 CLAIMANT
KNOLL LARRY → 30901 MURRIETA RD <i>done 9/20</i>	MENIFEE, CA 92584-8491 CLAIMANT
STEWART ALLEN L → 220 NW 20TH ST	NEWPORT, OR 97365-2145 CLAIMANT
WINTERS PEGGY → PO BOX 726 →	CONGRESS, AZ 85332-0726 CLAIMANT
TUCKER JACK → PO BOX 265	WICKENBURG, AZ 85358-0265 CLAIMANT

Mer Twp	Rng	Sec	Quadrant	District/Field Office	County
14	0090N	0040W	019	NE	HASSAYAMPA FO YAVAPAI

Act Date	Code	Action	Action Remarks	Receipt Number
09/02/2013	403	LOCATION DATE		
11/20/2013	395	RECORDATION NOTICE RECD	1	2914360
09/01/2017	483	SMALL MINER CERT FILED	2018	
08/09/2016	483	SMALL MINER CERT FILED	2017	
08/09/2016	480	EVID OF ASSMT FILED	2016	3625347
09/01/2015	483	SMALL MINER CERT FILED	2016	
09/01/2015	480	EVID OF ASSMT FILED	2015	3384970
08/11/2014	483	SMALL MINER CERT FILED	2015	
11/20/2013	484	LOCATION YEAR / MAINTENANCE	2014;\$140	2914360
10/09/2014	480	EVID OF ASSMT FILED	2014	3146771
09/01/2017	247	FUTURE ACTION SUSPENSE	2018 WVR CORRECTION	
06/19/2017	170	ADDRESS CHANGE FILED	PER CERT CARD	
05/25/2017	393	DECISION/NOTICE ISSUED	INV/EXP POA	
03/27/2017	393	DECISION/NOTICE ISSUED	POA EXP - PWINTERS	
08/09/2016	247	FUTURE ACTION SUSPENSE	POA	
02/09/2015	188	DECISION VACATED	11/13/2014	
12/17/2014	365	DEC REMANDED FUR ACTION	IBLA 2015-0053	
12/10/2014	120	APPEAL FILED	IBLA 2015-0053	
06/09/2014	113	ADDITIONAL INFO RECEIVED	POA/STMTS RECEIVED	
05/19/2014	393	DECISION/NOTICE ISSUED	ASSOC PLACER INFO REQ	
05/09/2014	669	LAND STATUS CHECKED		
11/20/2013	501	ACCT ADV IN LEAD FILE	AMC425522-AMC425525;	
11/20/2013	685	ADDL MAINTENANCE FEE	2014;\$560	2914360

Line Nr	Remarks
0001	05/25/2017: NOTICE DATED 5-25-2017 SUPERCEDES NOTICE
0002	DATED 3/27/2017. 30 DAY RESPONSE PERIOD WILL START
0003	FROM RECEIPT OF MAY 25TH NOTICE

**NO WARRANTY IS MADE BY BLM  
FOR USE OF THE DATA FOR  
PURPOSES NOT INTENDED BY BLM**

AMC425522

When Recorded Return Document to:

JACK TUCKER  
P.O. Box 265  
Wickenburg, AZ 85358

Check here is this is a change of address.

Telephone: \_\_\_\_\_

E-mail address: \_\_\_\_\_

**AFFIDAVIT OF PERFORMANCE OF ANNUAL WORK**

1. State of Arizona, County of MARICOPA ss:

2. I (Name) JACK TUCKER

3. Reside at (Address) P.O. Box 265

City Wickenburg County MARICOPA

RECEIVED  
BLM AZ STATE OFFICE  
2017 DEC - 1 P 4: 07  
PHOENIX, ARIZONA  
BLM  
Date  
Stamp

State AZ Zip 85358 being duly sworn, depose and say that I am a citizen of the United States, more than eighteen years of age, and that all of the facts set forth in this affidavit, subject to the provisions and penalties of 18 U.S.C. 1001 pertaining to the filing of false, fictitious, or fraudulent statements with the United States, are true and correct according to the best of my knowledge, information and belief.

4. Owner's name and address (If not shown in Items 1-3 above). \_\_\_\_\_

5. That I am personally acquainted with the mining claim(s). The work and improvements were made by and at the expense of the owner(s) of said claim(s). Said contiguous group of claims, listed on this document, are situated in the

(optional) Mining District; YAVAPAI County, Arizona.

Line No.	AMC NUMBER	CLAIM/SITE NAME	COUNTY RECORDER DATA (If available)	TWP	RNG	SEC
1	425524	Confusion	2013-0066207	9N	4W	19
2	425523	DAVE'S DIGGINS	2013-0066208	9N	4W	19
3	425524	Heaven's Beauty	2013-0066209	9N	4W	19
4	425525	Mel's Gold	2013-0066210	9N	4W	19
5						
6						

**ENTERED**  
DEC 15 2017  
BY: for



RECEIVED  
 BLM AZ STATE OFFICE  
 PHOENIX, ARIZONA  
 2011 DEC - 1 P 4: 07  
 BLM  
 Date  
 Stamp

7						
8						
9						
10						

6. That between the dates starting at 12 o'clock noon on September 1, 2016 and ending at 12 o'clock noon on September 1, 2017 at least \$ 3,000 dollars worth of work and improvements were done and performed upon said claim(s) or upon one or more of a contiguous group of claims for the benefit of all, wholly or partly outside of a contiguous group of claims for the benefit of all, not including the location work.


7. That the following persons were employed to perform the work and improvements described herein: J. Tucker, L. Knoll, W. Knoll, M. Eidsmoe

8. That the work and improvements performed were: Opened washer for better drainage, filled in old dig holes, removed debris, picked up trash

9. Dated: 11-27-17 Signature: [Signature]

SUBSCRIBED AND SWORN TO before me, a Notary Public, this 27th day of November 2017

By: Jack Tucker  
 Notary Public Linda M Eberhardy  
 My Commission Expires 2-28-2020



Bureau of Land Management  
 Arizona State Office  
[www.blm.gov/az](http://www.blm.gov/az)

No. of Claims: \_\_\_\_\_ x \$10 = \_\_\_\_\_  
 Check No.: 3330 Init. JML  
 Receipt No.: 4033635  
**For BLM Use Only**

RECEIVED  
BLM AZ STATE OFFICE

2017 DEC -1 P 4: 01

PHOENIX, ARIZONA

BLM  
One N. Central Ave.  
Suite 800  
PHX, AZ 85004

85004-442700

29 NOV 2017 PM 11 L

PHOENIX AZ 852





**United States Department of the Interior**  
**Bureau of Land Management**  
 DIV OF LANDS, MINRLS & ENERGY  
 ONE N CENTRAL AVE  
 PHOENIX, AZ 85004 -4427  
 Phone: 602-417-9200

Receipt

No: 4033635

<b>Transaction #:</b> 4144665	
<b>Date of Transaction:</b> 12/04/2017	
CUSTOMER:	
JACK TUCKER PO BOX 265 WICKENBURG, AZ 85358-0265 US	


LINE #	QTY	DESCRIPTION	REMARKS	UNIT PRICE	TOTAL
1	1.00	LOCATABLE MINERALS / MINING CLAIMS- NOT NEW-UNADJUD, ONE AUTH NO. ONLY / MINING CLAIM MONEY RECEIVED CASES: AMC425522/\$40.00	POL 2017/4	- n/a -	40.00
<b>TOTAL:</b>					<b>\$40.00</b>

PAYMENT INFORMATION			
1	AMOUNT:	40.00	POSTMARKED: N/A
	TYPE:	CHECK	RECEIVED: 12/04/2017
	CHECK NO:	3330	
	NAME:	TUCKER, JACK PO BOX 265 WICKENBURG AZ 85358-0265 US	

REMARKS

This receipt was generated by the automated BLM Collections and Billing System and is a paper representation of a portion of the official electronic record contained therein.

UNITED STATES  
DEPARTMENT OF THE INTERIOR  
BUREAU OF LAND MANAGEMENT



FORM APPROVED  
OMB NO. 1004-0114  
Expires: October 31, 2016

MAINTENANCE FEE WAIVER CERTIFICATION

SEE INSTRUCTIONS ON PAGE 2

AMC 425522

- This small miner waiver is filed for the assessment year beginning on September 1, 2017 and ending on September 1, 2018.
- The undersigned and all related parties owned ten or fewer mining claims, mill, or tunnel sites located and maintained on Federal lands in the United States of America on September 1,
- The undersigned have performed the assessment work required by law for each mining claim listed prior to filing this waiver and understand that by filing this form, the undersigned must file an affidavit of assessment work with the Bureau of Land Management (BLM) by the December 30th following the filing of this waiver.
- The undersigned understand that if the assessment work obligation has not yet come due under 30 U.S.C. 28 (for those claims in their first assessment year only), a notice of intent to hold reciting this condition must be recorded by the December 30th following the filing of this waiver.
- The undersigned understand that mill and tunnel sites may also be listed on this waiver and be waived from payment of the maintenance fee, and that a notice of intent to hold for these sites is required to be filed with the BLM by the December 30th following the filing of this waiver.
- The undersigned understand and acknowledge that pursuant to 43 U.S.C. 1212 and 18 U.S.C. 1001, the filing or recording of a false, fictitious, or fraudulent document with the BLM may result in a fine of up to \$250,000, a prison term not to exceed five years, or both.
- The mining claims, mill or tunnel sites for which this waiver from payment of the maintenance fees is requested are:

CLAIM OR SITE NAME	BLM RECORDATION SERIAL NUMBER
1. <u>DAVE'S DIGGINS</u>	✓ <u>AMC 425523</u>
2.	
3.	
4.	
5.	
6.	
7.	
8.	
9.	
10.	

RECEIVED  
 BLM AZ STATE OFFICE  
 2017 SEP - 1 P 3:04  
 PHOENIX, ARIZONA

The owner(s) (claimants) of the above mining claims and sites are:

JACK TOCKER  
(Owner's Name - Please Print)  
P.O. Box 265  
(Owner's Mailing Address) ✓

Jim Tucker - POA on file  
(Owner's Signature)  
Wickenburg AZ 85358  
(City) (State) (Zip Code)

DAVID VAN ZILE  
(Owner's Name - Please Print)  
P.O. Box 41  
(Owner's Mailing Address) ✓

David Van Zile  
(Owner's Signature)  
Maryvale UT 84700  
(City) (State) (Zip Code)

Paula Van Zile  
(Owner's Name - Please Print)  
P.O. Box 41  
(Owner's Mailing Address) ✓

Paula Van Zile  
(Owner's Signature)  
Maryvale UT 84700  
(City) (State) (Zip Code)

David Ringquist  
(Owner's Name - Please Print)  
P.O. Box 419  
(Owner's Mailing Address) ✓

Jim Tucker - POA attached - same as previous  
(Owner's Signature)  
Congress AZ 81332  
(City) (State) (Zip Code)

Continued on page 2)

closed - Ringquist deceased - Not cured.



Citlock Winters  
(Owner's Name - Please Print)

Citlock Winters  
(Owner's Signature)

% General Delivery  
(Owner's Mailing Address)

Congress  
(City) AZ 85332  
(State) (Zip Code)

(Owner's Name - Please Print)

(Owner's Signature)

(Owner's Mailing Address)

(City) (State) (Zip Code)

(Owner's Name - Please Print)

(Owner's Signature)

(Owner's Mailing Address)

(City) (State) (Zip Code)

(Owner's Name - Please Print)

(Owner's Signature)

(Owner's Mailing Address)

(City) (State) (Zip Code)

18 U.S.C. 1001 and 43 U.S.C. 1212 make it a crime for any person knowingly and willfully to make to any department or agency of the United States any false, fictitious or fraudulent statements or representations as to any matter within its jurisdiction.

INSTRUCTIONS

1. This certification is made under the provisions of 43 U.S.C. § 1744 and 30 U.S.C. §28-28k and the regulations thereunder (43 CFR Part 3830).
2. The claimant(s) must fill in the dates in paragraph 1 for the beginning and ending of the assessment year for which this waiver is sought.
3. The claimant(s) must fill in the date in paragraph 2 for the beginning of the assessment year for which this waiver is sought.
4. All claim and site names and BLM serial numbers must be listed for the mining claims, mill sites, and tunnel sites for which the waiver is sought.
5. All owners of the mining claims, mill sites, and tunnel sites and their addresses must be given.
6. This waiver form must be signed by all the claimants or their designated agent, in original form. If an agent is designated, a notarized designation of agent, signed by all of the claimants with proper address given, must be submitted with this waiver.
7. This form must be filed no later than September 1st for the upcoming assessment year in the BLM State Office where the mining claims or sites are recorded, or the waiver cannot be granted by the BLM. (Example: To obtain a waiver for the assessment year 2012, which begins on September 1, 2011, you must qualify for and file for a waiver no later than September 1, 2011, in the proper BLM State Office.)
8. For all mining claims which require assessment work, you must record an affidavit of labor on or before the December 30th immediately following the filing of this waiver. For all other mining claims or sites waived, you must record a notice of intent to hold on or before the December 30th immediately following the filing of this waiver.
9. Mill and tunnel sites may also be listed on this waiver and be waived from payment of the maintenance fee. A notice of intent to hold for these sites is required to be filed by the December 30th following the filing of this waiver.

PHOENIX, ARIZONA  
 2011 SEP - 1 P 3:05  
 RECEIVED  
 BLM STATE OFFICE  
 FOR OFFICIAL USE ONLY

Bureau of Land Management  
One North Central  
Phoenix, AZ 85004


To Whom It May Concern:

Please be advised that I, Joanne Ringquist residing at PO Box 419 Congress, AZ 85332 do hereby grant Jack and/or Lisa Tucker Power of Attorney for all my signatory rights regarding any and all mining claims that I am a party to.

Joanne Ringquist  
Joanne Ringquist

SUBSCRIBED AND SWORN TO before me, a Notary Public, this 25<sup>th</sup> day of  
September, 2015.

By Joanne Ringquist  
Notary Public Lisa J Knight  
My Commission Expires 6/7/2016



RECEIVED  
BLM AZ STATE OFFICE  
2017 SEP - 1 P 3:05  
PHOENIX, ARIZONA



When Recorded Return Document to:

Jack Tucker  
P.O. Box 265  
Wickenburg, AZ 85358

Check here if this is a change of address.

Telephone: \_\_\_\_\_

E-mail address: \_\_\_\_\_

425522


**AFFIDAVIT OF PERFORMANCE OF ANNUAL WORK**

1. State of Arizona, County of MARICOPA ss:

2. I (Name) JACK TUCKER

3. Reside at (Address) P.O. Box 265

City Wickenburg County MARICOPA



State AZ Zip 85358 being duly sworn, depose and say that I am a citizen of the United States, more than eighteen years of age, and that all of the facts set forth in this affidavit, subject to the provisions and penalties of 18 U.S.C. 1001 pertaining to the filing of false, fictitious, or fraudulent statements with the United States, are true and correct according to the best of my knowledge, information and belief.

4. Owner's name and address (If not shown in Items 1-3 above). \_\_\_\_\_

5. That I am personally acquainted with the mining claim(s). The work and improvements were made by and at the expense of the owner(s) of said claim(s). Said contiguous group of claims, listed on this document, are situated in the

\_\_\_\_\_ (optional) Mining District; YAVAPAI County, Arizona.

Line No.	AMC NUMBER	CLAIM/SITE NAME	COUNTY RECORDER DATA (If available)	TWP	RNG	SEC
1	<u>425522</u>	<u>DAVE'S DIGGINGS</u>	<u>2013-0066208</u>	<u>9N</u>	<u>4W</u>	<u>19</u>
2						
3						
4						
5						
6						

**AFFIDAVIT OF PERFORMANCE OF ANNUAL WORK – page 2**

BLM  
Date  
Stamp

PHOENIX, ARIZONA

2016 AUG -9 A 8:21

RECEIVED  
BLM AZ STATE OFFICE

7						
8						
9						
10						

6. That between the dates starting at 12 o'clock noon on September 1, 2015 and ending at 12 o'clock noon on September 1, 2016 at least \$ 800 dollars worth of work and improvements were done and performed upon said claim(s) or upon one or more of a contiguous group of claims for the benefit of all, wholly or partly outside of a contiguous group of claims for the benefit of all, not including the location work.

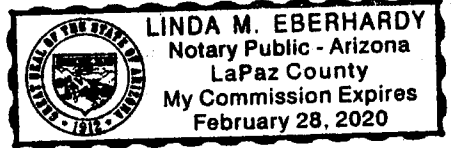
7. That the following persons were employed to perform the work and improvements described herein: \_\_\_\_\_  
J. Tucker, D. VAN Zile, D. RINGQUIST

8. That the work and improvements performed were: Picked UP TRASH. REMOVED DEBRIS,  
Filled in old Dig Holes

9. Dated: 7-11-16 Signature: [Signature]

SUBSCRIBED AND SWORN TO before me, a Notary Public, this 11th day of July 2016

By: Linda M Eberhardy  
 Notary Public La Paz County, Arizona  
 My Commission Expires 2-28-2020



Bureau of Land Management  
 Arizona State Office  
[www.az.blm.gov](http://www.az.blm.gov)

No. of Claims: 1 x \$10 = \$10.00  
 Check No.: C.C. Init. [Initials]  
 Receipt No.: 3625347  
 For BLM Use Only

**United States Department of the Interior**  
**Bureau of Land Management**  
 DIV OF LANDS, MINRLS & ENERGY  
 ONE N CENTRAL AVE  
 PHOENIX, AZ 85004 -4427  
 Phone: 602-417-9200

Receipt

No: 3625347

<b>Transaction #:</b> 3729092	
<b>Date of Transaction:</b> 08/10/2016	
<b>CUSTOMER:</b>	
JACK TUCKER PO BOX 265 WICKENBURG,AZ 85358-0265 US	

LINE #	QTY	DESCRIPTION	REMARKS	UNIT PRICE	TOTAL
1	1.00	LOCATABLE MINERALS / MINING CLAIMS-NOT NEW-UNADJUD,ONE AUTH NO. ONLY / MINING CLAIM MONEY RECEIVED CASES: AMC425557/\$10.00	WAIVER 2017 - 1 / POL 2016 - 1	- n/a -	10.00
2	1.00	LOCATABLE MINERALS / MINING CLAIMS-NOT NEW-UNADJUD,ONE AUTH NO. ONLY / MINING CLAIM MONEY RECEIVED CASES: AMC425557/\$0.00	CORRECTED WAIVER 2016 -1	- n/a -	0.00

<b>Transaction #:</b> 3729095	
<b>Date of Transaction:</b> 08/10/2016	
<b>CUSTOMER:</b>	
JACK TUCKER PO BOX 265 WICKENBURG,AZ 85358-0265 US	

LINE #	QTY	DESCRIPTION	REMARKS	UNIT PRICE	TOTAL
1	1.00	LOCATABLE MINERALS / MINING CLAIMS-NOT NEW-UNADJUD,ONE AUTH NO. ONLY / MINING CLAIM MONEY RECEIVED CASES: AMC425522/\$10.00	WAIVER 2017 - 1 / POL 2016 - 1	- n/a -	10.00

<b>Transaction #:</b> 3729098	
<b>Date of Transaction:</b> 08/10/2016	

**CUSTOMER:**

JACK TUCKER  
 PO BOX 265  
 WICKENBURG,AZ 85358-0265 US

LINE #	QTY	DESCRIPTION	REMARKS	UNIT PRICE	TOTAL
1	1.00	LOCATABLE MINERALS / MINING CLAIMS-NOT NEW-UNADJUD,ONE AUTH NO. ONLY / MINING CLAIM MONEY RECEIVED <b>CASES: AMC425524/\$10.00</b>	WAIVER 2017 - 1 / POL 2016 - 1	- n/a -	10.00

**Transaction #:** 3729101  
**Date of Transaction:** 08/10/2016

**CUSTOMER:**

JACK TUCKER  
 PO BOX 265  
 WICKENBURG,AZ 85358-0265 US

LINE #	QTY	DESCRIPTION	REMARKS	UNIT PRICE	TOTAL
1	1.00	LOCATABLE MINERALS / MINING CLAIMS-NOT NEW-UNADJUD,ONE AUTH NO. ONLY / MINING CLAIM MONEY RECEIVED <b>CASES: AMC425525/\$10.00</b>	WAIVER 2017 - 1 / POL 2016 - 1	- n/a -	10.00

**Transaction #:** 3729102  
**Date of Transaction:** 08/10/2016

**CUSTOMER:**

JACK TUCKER  
 PO BOX 265  
 WICKENBURG,AZ 85358-0265 US

LINE #	QTY	DESCRIPTION	REMARKS	UNIT PRICE	TOTAL
1	1.00	LOCATABLE MINERALS / MINING CLAIMS-NOT NEW-UNADJUD,ONE AUTH NO. ONLY / MINING CLAIM MONEY RECEIVED	WAIVER 2017 - 1 / POL 2016 - 1	- n/a -	10.00



CASES: AMC425523/\$10.00			
<b>TOTAL:</b>			<b>\$50.00</b>

**PAYMENT INFORMATION**

NOTE: Items will appear on credit card statement as "Bureau of Land Mgmt CO".

1	AMOUNT:	50.00	POSTMARKED:	N/A
	TYPE:	CREDIT CARD	RECEIVED:	08/09/2016
	NAME:	TUCKER, LISA PO BOX 265 WICKENBURG AZ 85358-0265 US		
	CARD NO:	XXXXXXXXXXXX4565	AUTH CODE:	031823
	NAME ON CARD:	LISA TUCKER		
	EXPIRES:	04/2017		
	SIGNATURE:			

**REMARKS**

This receipt was generated by the automated BLM Collections and Billing System and is a paper representation of a portion of the official electronic record contained therein.

**ENTERED**  
**AUG 12 2016**  
 BY: *[Signature]*



UNITED STATES POSTAL SERVICE

Flat Rate Mailing Envelope

Visit us at [usps.com](http://usps.com)

**INTERNATIONAL RESTRICTIONS APPLY:**

Customs forms are required. Consult the International Mail Manual (IMM) at [pe.usps.com](http://pe.usps.com) or ask a retail associate for details.

**From/Expéditeur:**

P.O. Box 265  
Wickenburg, AZ 85318

**To/Destinataire:**

BLM  
One N. Central Ave.  
Suite 800  
PHX, AZ 85004

**Country of Destination/Pays de destination:**



PS00001035014

U.S.

Origin: 08527  
Destination: 85004  
0 Lb 7.40 Oz  
Aug 03, 16  
3338500401-07


1006

**PRIORITY MAIL® 2-Day**

Expected Delivery Day: 08/05/2016

**C041**

**USPS TRACKING NUMBER**



9505 5158 8928 6216 0101 82



Please Recycle

This packaging is the property of the U.S. Postal Service® and is provided solely for use in sending Priority Mail® shipments. Misuse may be a violation of federal law. This packaging is not for resale. EP14F-P-PP © U.S. Postal Service; June 2012; All rights reserved.

EP14F-P-PP June 2012 © U.S. Postal Service

Schedule package pickup right from your home or office at [usps.com/pickup](http://usps.com/pickup)  
Print postage online



Flat Rate Mailing Envelope

Visit us at [usps.com](http://usps.com)



PS00001035014

EP14F-P-PP  
OD: 12.5 x 9.5

RECEIVED  
BEM AZ STATE OFFICE  
2016 AUG -9 A 8 24  
PHOENIX, ARIZONA



UNITED STATES  
DEPARTMENT OF THE INTERIOR  
BUREAU OF LAND MANAGEMENT

1190  
JL

MAINTENANCE FEE WAIVER CERTIFICATION

FORM APPROVED  
OMB NO. 1004-0114  
Expires: October 31, 2016

425522

SEE INSTRUCTIONS ON PAGE 2

1. This small miner waiver is filed for the assessment year beginning on September 1, 2016 and ending on September 1, 2017.
2. The undersigned and all related parties owned ten or fewer mining claims, mill, or tunnel sites located and maintained on Federal lands in the United States of America on September 1, 2016.
3. The undersigned have performed the assessment work required by law for each mining claim listed prior to filing this waiver and understand that by filing this form, the undersigned must file an affidavit of assessment work with the Bureau of Land Management (BLM) by the December 30th following the filing of this waiver.
4. The undersigned understand that if the assessment work obligation has not yet come due under 30 U.S.C. 28 (for those claims in their first assessment year only), a notice of intent to hold reciting this condition must be recorded by the December 30th following the filing of this waiver.
5. The undersigned understand that mill and tunnel sites may also be listed on this waiver and be waived from payment of the maintenance fee, and that a notice of intent to hold for these sites is required to be filed with the BLM by the December 30th following the filing of this waiver.
6. The undersigned understand and acknowledge that pursuant to 43 U.S.C. 1212 and 18 U.S.C. 1001, the filing or recording of a false, fictitious, or fraudulent document with the BLM may result in a fine of up to \$250,000, a prison term not to exceed five years, or both.
7. The mining claims, mill or tunnel sites for which this waiver from payment of the maintenance fees is requested are:

CLAIM OR SITE NAME	BLM RECORDATION SERIAL NUMBER
1. <u>DAVE'S DIGGINGS</u>	<u>AME</u> <u>23523</u> ✓ PHOENIX, ARIZONA AUG - 9 A 8 23 RECEIVED BLM AZ STATE OFFICE
2.	
3.	
4.	
5.	
6.	
7.	
8.	
9.	
10.	

The owner(s) (claimants) of the above mining claims and sites are:

JACK TUCKER  
(Owner's Name - Please Print)  
P.O. BOX 247  
(Owner's Mailing Address)

[Signature]  
(Owner's Signature)  
Wickenburg AZ 85318  
(City) (State) (Zip Code)

DAVID VAN ZILE  
(Owner's Name - Please Print)  
P.O. BOX 41  
(Owner's Mailing Address)

[Signature]  
(Owner's Signature)  
MARKSVALE UT 84200  
(City) (State) (Zip Code)

PAULA VAN ZILE  
(Owner's Name - Please Print)  
P.O. BOX 41  
(Owner's Mailing Address)

[Signature]  
(Owner's Signature)  
MARKSVALE UT 84200  
(City) (State) (Zip Code)

DAVID RINGQUIST  
(Owner's Name - Please Print)  
P.O. BOX 419  
(Owner's Mailing Address)

[Signature]  
(Owner's Signature)  
Congress AZ 85332  
(City) (State) (Zip Code)

(Continued on page 2)

INTERESTED  
AUG 31 2016  
247  
483 BY: AM

closed - Ringquist deceased.  
Not used.

MMV



Chuck Winters  
(Owner's Name - Please Print)

% General Delivery  
(Owner's Mailing Address)

---

(Owner's Name - Please Print)

---

(Owner's Mailing Address)

---

(Owner's Name - Please Print)

---

(Owner's Mailing Address)

---

(Owner's Name - Please Print)

---

(Owner's Mailing Address)

Lisa Tucker for Chuck Winters - P.O. Attended  
(Owner's Signature)

Congress AZ 85332  
(City) (State) (Zip Code)

---

(Owner's Signature)

---

(City) (State) (Zip Code)

---

(Owner's Signature)

---

(City) (State) (Zip Code)

---

(Owner's Signature)

---

(City) (State) (Zip Code)

RECEIVED  
 BLM AZ STATE OFFICE  
 2011 06 - 9 A 8:23  
 PHOENIX, ARIZONA

18 U.S.C. 1001 and 43 U.S.C. 1212 make it a crime for any person knowingly and willfully to make to any department or agency of the United States any false, fictitious or fraudulent statements or representations as to any matter within its jurisdiction.

INSTRUCTIONS


1. This certification is made under the provisions of 43 U.S.C. § 1744 and 30 U.S.C. §28-28k and the regulations thereunder (43 CFR Part 3830).
2. The claimant(s) must fill in the dates in paragraph 1 for the beginning and ending of the assessment year for which this waiver is sought.
3. The claimant(s) must fill in the date in paragraph 2 for the beginning of the assessment year for which this waiver is sought.
4. All claim and site names and BLM serial numbers must be listed for the mining claims, mill sites, and tunnel sites for which the waiver is sought.
5. All owners of the mining claims, mill sites, and tunnel sites and their addresses must be given.
6. This waiver form must be signed by all the claimants or their designated agent, in original form. If an agent is designated, a notarized designation of agent, signed by all of the claimants with proper address given, must be submitted with this waiver.
7. This form must be filed no later than September 1st for the upcoming assessment year in the BLM State Office where the mining claims or sites are recorded, or the waiver cannot be granted by the BLM. (Example: To obtain a waiver for the assessment year 2012, which begins on September 1, 2011, you must qualify for and file for a waiver no later than September 1, 2011, in the proper BLM State Office.)
8. For all mining claims which require assessment work, you must record an affidavit of labor on or before the December 30th immediately following the filing of this waiver. For all other mining claims or sites waived, you must record a notice of intent to hold on or before the December 30th immediately following the filing of this waiver.
9. Mill and tunnel sites may also be listed on this waiver and be waived from payment of the maintenance fee. A notice of intent to hold for these sites is required to be filed by the December 30th following the filing of this waiver.

FOR OFFICIAL USE ONLY


Bureau of Land Management  
One North Central  
Phoenix, AZ 85004


To Whom It May Concern:

Please be advised that I, David Van Zile whose mailing address is PO Box 41, Maryvale, UT 84750, do hereby grant Lisa Tucker Power of Attorney for all my signatory rights on the Dave's Diggins mining claim, AMC 425523.

  
David Van Zile

SUBSCRIBED AND SWORN TO before me, a Notary Public, this 22 day of  
April, 2016.

By   
Notary Public Mary Peterson  
My Commission Expires June 6, 2016




RECEIVED  
BIM AZ STATE OFFICE  
2016 AUG - 9 A 8:23  
PHOENIX, ARIZONA

Bureau of Land Management  
One North Central  
Phoenix, AZ 85004

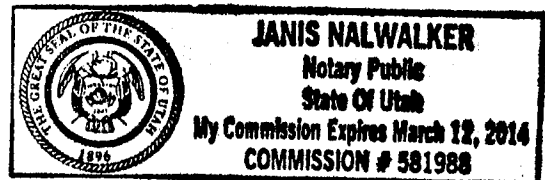
To Whom It May Concern:

Please be advised that I, Paula Van Zile, mailing address PO Box 41, Marysvale, UT 84750 do hereby grant Jack and/or Lisa Tucker Power of Attorney for all my signatory rights regarding the Dave's Diggins (AMC 425523) mining claim.

  
Paula Van Zile

SUBSCRIBED AND SWORN TO before me, a Notary Public, this 6<sup>th</sup> day of  
December, 2013.

By Janis Nalwalker  
Notary Public Janis Nalwalker  
My Commission Expires 3-12-14



RECEIVED  
BLM AZ STATE OFFICE  
2013 AUG -9 A 8:24  
PHOENIX, ARIZONA

Bureau of Land Management  
One North Central  
Phoenix, AZ 85004


To Whom It May Concern:

Please be advised that I, David Ringquist residing at PO Box 419 Congress, AZ 85332 do hereby grant Jack and/or Lisa Tucker Power of Attorney for all my signatory rights regarding any and all mining claims that I am a party to.

  
David Ringquist

SUBSCRIBED AND SWORN TO before me, a Notary Public, this 25<sup>th</sup> day of  
September, 2015.

By David Ringquist  
Notary Public Lisa J Knight  
My Commission Expires 6/7/2016




RECEIVED  
BLM AZ STATE OFFICE  
2015 AUG - 9 A 8:24  
PHOENIX, ARIZONA



Bureau of Land Management  
One North Central Avenue  
Phoenix, AZ 85004

To Whom It May Concern:

I, Chuck Winters, authorize my Power of Attorney regarding any and all mining claims to Jack and/or Lisa Tucker to act in my behalf.


  
\_\_\_\_\_  
Chuck Winters

SUBSCRIBED AND SWORN TO before me, a Notary Public, this 8 day of March 2013.

By: Chuck Winters

Notary Public Cathy Hirz Berg

My Commission Expires Feb 8, 2015



RECEIVED  
BLM AZ STATE OFFICE  
2013 JUN 11 P 12:45  
PHOENIX, ARIZONA

RECEIVED  
BLM AZ STATE OFFICE  
2013 AUG -9 A 8:21  
PHOENIX, ARIZONA

AZ

CERTIFICATION OF VITAL RECORDS



STATE OF ARIZONA

STATE OF ARIZONA DEPARTMENT OF HEALTH SERVICES - OFFICE OF VITAL RECORDS CERTIFICATE OF DEATH

State File NO. 102- 2015-043415

Form containing fields for decedent's name (DAVE S RINGQUIST), date of death (10/19/2015), birth date (03/11/1947), age (68), sex (MALE), social security number, place of death (CONGRESS 85332), and cause of death (MYOCARDIAL INFARCTION).

DATE ISSUED: 02/24/2016

2015 JUN 27 P 3:00

RECEIVED

H 0131946



This is a true certification of the facts on file with the OFFICE OF VITAL RECORDS, ARIZONA DEPARTMENT OF HEALTH SERVICES, PHOENIX, ARIZONA Revised 07/2015

KRYSTAL COLBURN ASSISTANT STATE REGISTRAR

Arizona Department Health Se

This copy not valid unless prepared on a form displaying the State Seal.

Bureau of Land Management

One N. Central Avenue

Phoenix, AZ 85004

RECEIVED  
BLM AZ STATE OFFICE  
2017 JUL 27 P 3:12  
PHOENIX, ARIZONA

To Whom It May Concern:

Please be advised that I, Chuck Winters, whose mailing address is General Delivery, Congress, AZ 85330, do hereby grant Lisa Tucker Power of Attorney for all my signatory rights on all mining claims that I am a party to.



Chuck Winters

SUBSCRIBED AND SWORN TO before me, a Notary Public, this 27 day of JULY  
2017

BY [Signature]  
Notary Public [Signature]

My Commission Expires [Signature]

**SEE ATTACHED : NOTARY**



# JURAT

A notary public or other officer completing this certificate verifies only the identity of the individual who signed the document to which this certificate is attached, and not the truthfulness, accuracy, or validity of that document.

State of California

County of El Dorado

Subscribed and sworn to (or affirmed) before me on this 20 day of June  
2017 by Chuck Winter

proved to me on the basis of satisfactory evidence to be the person(s) who appeared before me.

*D. E. Staller*

Signature

(Seal)



RECEIVED  
BLH AZ STATE OFFICE  
2017 JUL 27 PM 1:41  
PHOENIX, ARIZONA

## OPTIONAL INFORMATION

### DESCRIPTION OF THE ATTACHED DOCUMENT

Power of Attorney

(Title or description of attached document)

granted to Lisa Tucker

(Title or description of attached document continued)

Number of Pages 1 Document Date 6/20/17

Additional information

## INSTRUCTIONS

The wording of all Jurats completed in California after January 1, 2015 must be in the form as set forth within this Jurat. There are no exceptions. If a Jurat to be completed does not follow this form, the notary must correct the verbiage by using a jurat stamp containing the correct wording or attaching a separate jurat form such as this one which does contain the proper wording. In addition, the notary must require an oath or affirmation from the document signer regarding the truthfulness of the contents of the document. The document must be signed AFTER the oath or affirmation. If the document was previously signed, it must be re-signed in front of the notary public during the jurat process.

- State and county information must be the state and county where the document signer(s) personally appeared before the notary public.
- Date of notarization must be the date the signer(s) personally appeared which must also be the same date the jurat process is completed.
- Print the name(s) of the document signer(s) who personally appear at the time of notarization.
- Signature of the notary public must match the signature on file with the office of the county clerk.
- The notary seal impression must be clear and photographically reproducible. Impression must not cover text or lines. If seal impression smudges, re-seal if a sufficient area permits, otherwise complete a different jurat form.
  - ❖ Additional information is not required but could help to ensure this jurat is not misused or attached to a different document.
  - ❖ Indicate title or type of attached document, number of pages and date.
- Securely attach this document to the signed document with a staple.



When Recorded Return Document to:

JACK TUCKER  
P.O. Box 267  
Wickenburg, AZ 85358

Check here is this is a change of address.

Telephone: \_\_\_\_\_

E-mail address: \_\_\_\_\_

425522


**AFFIDAVIT OF PERFORMANCE OF ANNUAL WORK**

1. State of Arizona, County of MARICOPA ss:

2. I (Name) JACK TUCKER

3. Reside at (Address) P.O. Box 267

City Wickenburg County MARICOPA



State AZ Zip 85358 being duly sworn, depose and say that I am a citizen of the United States, more than eighteen years of age, and that all of the facts set forth in this affidavit, subject to the provisions and penalties of 18 U.S.C. 1001 pertaining to the filing of false, fictitious, or fraudulent statements with the United States, are true and correct according to the best of my knowledge, information and belief.

4. Owner's name and address (If not shown in Items 1-3 above). \_\_\_\_\_

5. That I am personally acquainted with the mining claim(s). The work and improvements were made by and at the expense of the owner(s) of said claim(s). Said contiguous group of claims, listed on this document, are situated in the

\_\_\_\_\_ (optional) Mining District; YAVAPAI County, Arizona.

Line No.	AMC NUMBER	CLAIM/SITE NAME	COUNTY RECORDER DATA (If available)	TWP	RNG	SEC
1	<u>425522</u>	<u>MEL'S GOLD</u>	<u>2013-0066210</u>	<u>9N</u>	<u>4W</u>	<u>19</u>
2						
3						
4						
5						
6						

RECEIVED  
BLM AZ STATE OFFICE  
2016 AUG - 9 A 8:23  
PHOENIX, ARIZONA  
BLM  
Date  
Stamp

7					
8					
9					
10					

6. That between the dates starting at 12 o'clock noon on September 1, 20 15 and ending at 12 o'clock noon on September 1, 20 16 at least \$ 1000 dollars worth of work and improvements were done and performed upon said claim(s) or upon one or more of a contiguous group of claims for the benefit of all, wholly or partly outside of a contiguous group of claims for the benefit of all, not including the location work.

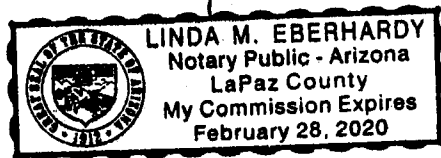
7. That the following persons were employed to perform the work and improvements described herein: \_\_\_\_\_  
M. EIDSMOE, J. TUCKER, R. ROSEHEIM

8. That the work and improvements performed were: FILLED IN OLD BIG HOLES, IMPROVED ROADS, TRIMMED BUSHES, PICKED UP TRASH

9. Dated: 7-11-16 Signature: [Signature]

SUBSCRIBED AND SWORN TO before me, a Notary Public, this 11th day of July 20 16

By: Linda M Eberhardy  
Notary Public La Paz County, Arizona  
My Commission Expires 2-28-2020



No. of Claims: 1 x \$10 = \$10.00  
Check No.: CUC Init. [Initials]  
Receipt No.: 3625347  
For BLM Use Only

Bureau of Land Management  
Arizona State Office  
[www.az.blm.gov](http://www.az.blm.gov)

**United States Department of the Interior**  
**Bureau of Land Management**  
 DIV OF LANDS, MINRLS & ENERGY  
 ONE N CENTRAL AVE  
 PHOENIX, AZ 85004 -4427  
 Phone: 602-417-9200

Receipt

No: 3625347

<b>Transaction #:</b> 3729092	
<b>Date of Transaction:</b> 08/10/2016	
<b>CUSTOMER:</b>	
JACK TUCKER PO BOX 265 WICKENBURG,AZ 85358-0265 US	

LINE #	QTY	DESCRIPTION	REMARKS	UNIT PRICE	TOTAL
1	1.00	LOCATABLE MINERALS / MINING CLAIMS-NOT NEW-UNADJUD,ONE AUTH NO. ONLY / MINING CLAIM MONEY RECEIVED CASES: AMC425557/\$10.00	WAIVER 2017 - 1 / POL 2016 - 1	- n/a -	10.00
2	1.00	LOCATABLE MINERALS / MINING CLAIMS-NOT NEW-UNADJUD,ONE AUTH NO. ONLY / MINING CLAIM MONEY RECEIVED CASES: AMC425557/\$0.00	CORRECTED WAIVER 2016 -1	- n/a -	0.00

<b>Transaction #:</b> 3729095	
<b>Date of Transaction:</b> 08/10/2016	
<b>CUSTOMER:</b>	
JACK TUCKER PO BOX 265 WICKENBURG,AZ 85358-0265 US	

LINE #	QTY	DESCRIPTION	REMARKS	UNIT PRICE	TOTAL
1	1.00	LOCATABLE MINERALS / MINING CLAIMS-NOT NEW-UNADJUD,ONE AUTH NO. ONLY / MINING CLAIM MONEY RECEIVED CASES: AMC425522/\$10.00	WAIVER 2017 - 1 / POL 2016 - 1	- n/a -	10.00

<b>Transaction #:</b> 3729098	
<b>Date of Transaction:</b> 08/10/2016	

CUSTOMER:

JACK TUCKER  
 PO BOX 265  
 WICKENBURG,AZ 85358-0265 US

LINE #	QTY	DESCRIPTION	REMARKS	UNIT PRICE	TOTAL
1	1.00	LOCATABLE MINERALS / MINING CLAIMS-NOT NEW-UNADJUD,ONE AUTH NO. ONLY / MINING CLAIM MONEY RECEIVED CASES: AMC425524/\$10.00	WAIVER 2017 - 1 / POL 2016 - 1	- n/a -	10.00

Transaction #: 3729101  
 Date of Transaction: 08/10/2016

CUSTOMER:

JACK TUCKER  
 PO BOX 265  
 WICKENBURG,AZ 85358-0265 US

LINE #	QTY	DESCRIPTION	REMARKS	UNIT PRICE	TOTAL
1	1.00	LOCATABLE MINERALS / MINING CLAIMS-NOT NEW-UNADJUD,ONE AUTH NO. ONLY / MINING CLAIM MONEY RECEIVED CASES: AMC425525/\$10.00	WAIVER 2017 - 1 / POL 2016 - 1	- n/a -	10.00

Transaction #: 3729102  
 Date of Transaction: 08/10/2016

CUSTOMER:

JACK TUCKER  
 PO BOX 265  
 WICKENBURG,AZ 85358-0265 US

LINE #	QTY	DESCRIPTION	REMARKS	UNIT PRICE	TOTAL
1	1.00	LOCATABLE MINERALS / MINING CLAIMS-NOT NEW-UNADJUD,ONE AUTH NO. ONLY / MINING CLAIM MONEY RECEIVED	WAIVER 2017 - 1 / POL 2016 - 1	- n/a -	10.00



CASES: AMC425523/\$10.00			
<b>TOTAL:</b>			<b>\$50.00</b>

**PAYMENT INFORMATION**

NOTE: Items will appear on credit card statement as "Bureau of Land Mgmt CO".

1	AMOUNT:	50.00	POSTMARKED:	N/A
	TYPE:	CREDIT CARD	RECEIVED:	08/09/2016
	NAME:	TUCKER, LISA PO BOX 265 WICKENBURG AZ 85358-0265 US		
	CARD NO:	XXXXXXXXXXXX4565	AUTH CODE:	031823
	NAME ON CARD:	LISA TUCKER		
	EXPIRES:	04/2017		
	SIGNATURE:			

**REMARKS**

This receipt was generated by the automated BLM Collections and Billing System and is a paper representation of a portion of the official electronic record contained therein.

**ENTERED**  
**AUG 12 2016**  
 BY: *js*



Flat Rate Mailing Envelope

Visit us at [usps.com](http://usps.com)

**INTERNATIONAL RESTRICTIONS APPLY:**

Customs forms are required. Consult the International Mail Manual (IMM) at [pe.usps.com](http://pe.usps.com) or ask a retail associate for details.

**From/Expéditeur:**  
P.O. Box 265  
Wickenburg, AZ 85318

**To/Destinataire:**  
BLM  
One N. Central Ave.  
Suite 800  
PHX, AZ 85004

**Country of Destination/Pays de destination:**



PS00001035014

PS 45

Origin: 08527  
Destination: 85004  
0 Lb 7.40 Oz  
Aug 03, 16  
3338500401-07


1006

**PRIORITY MAIL® 2-Day**

Expected Delivery Day: 08/05/2016

**C041**

**USPS TRACKING NUMBER**



9505 5158 8928 6216 0101 82



This packaging is the property of the U.S. Postal Service® and is provided solely for use in sending Priority Mail® shipments. Misuse may be a violation of federal law. This packaging is not for resale. EP14F-P-PP © U.S. Postal Service; June 2012; All rights reserved.

EP14F-P-PP June 2012 © U.S. Postal Service

Schedule package pickup right from your home or office at [usps.com/pickup](http://usps.com/pickup)  
Print postage online



UNITED STATES POSTAL SERVICE

Flat Rate Mailing Envelope

Visit us at [usps.com](http://usps.com)



PS00001035014

EP14F-P-PP  
OD: 12.5 x 9.5

RECEIVED  
BEM AZ STATE OFFICE  
2016 AUG -9 A 8 24  
PHOENIX, ARIZONA



UNITED STATES  
DEPARTMENT OF THE INTERIOR  
BUREAU OF LAND MANAGEMENT

189

MAINTENANCE FEE WAIVER CERTIFICATION

*add*

FORM APPROVED  
OMB NO. 1004-0114  
Expires: October 31, 2016

425522

SEE INSTRUCTIONS ON PAGE 2

- This small miner waiver is filed for the assessment year beginning on September 1, 2016 and ending on September 1, 2017.
- The undersigned and all related parties owned ten or fewer mining claims, mill, or tunnel sites located and maintained on Federal lands in the United States of America on September 1, 2016.
- The undersigned have performed the assessment work required by law for each mining claim listed prior to filing this waiver and understand that by filing this form, the undersigned must file an affidavit of assessment work with the Bureau of Land Management (BLM) by the December 30th following the filing of this waiver.
- The undersigned understand that if the assessment work obligation has not yet come due under 30 U.S.C. 28 (for those claims in their first assessment year only), a notice of intent to hold reciting this condition must be recorded by the December 30th following the filing of this waiver.
- The undersigned understand that mill and tunnel sites may also be listed on this waiver and be waived from payment of the maintenance fee, and that a notice of intent to hold for these sites is required to be filed with the BLM by the December 30th following the filing of this waiver.
- The undersigned understand and acknowledge that pursuant to 43 U.S.C. 1212 and 18 U.S.C. 1001, the filing or recording of a false, fictitious, or fraudulent document with the BLM may result in a fine of up to \$250,000, a prison term not to exceed five years, or both.
- The mining claims, mill or tunnel sites for which this waiver from payment of the maintenance fees is requested are:

CLAIM OR SITE NAME	BLM RECORDATION SERIAL NUMBER
1. MEL'S GOLD	AME 425525 ✓
2.	
3.	
4.	
5.	
6.	
7.	
8.	
9.	
10.	

RECEIVED  
 BLM AT STATE OFFICE  
 PHOENIX, ARIZONA  
 2016 AUG -9 A 8:22

The owner(s) (claimants) of the above mining claims and sites are:

JACK TUCKER  
(Owner's Name - Please Print)  
P.O. BOX 265  
(Owner's Mailing Address)

*[Signature]*  
(Owner's Signature)  
Wickenburg AZ 85318  
(City) (State) (Zip Code)

MELVIN EIDSMOE  
(Owner's Name - Please Print)  
31 SHOTWELL RD  
(Owner's Mailing Address)

*[Signature]*  
(Owner's Signature)  
Pt. HADLOCK WA 98339  
(City) (State) (Zip Code)

RICHARD ROLSHHEIM  
(Owner's Name - Please Print)  
2973 HARBOR BLVD #793  
(Owner's Mailing Address)

*[Signature]*  
(Owner's Signature)  
COSTA MESA CA 92626  
(City) (State) (Zip Code)

Allen L. Stewart  
(Owner's Name - Please Print)  
220 NW 20th St.  
(Owner's Mailing Address)

*[Signature]*  
(Owner's Signature)  
Newport OR 97365  
(City) (State) (Zip Code)

(Continued on page 2)

247  
SEP 01 2016  
BY: *[Signature]*

*timely Rec'd the corrective waiver with Nancy Eidsmoe's info & signature (attached) - R2 4-5-17*



SIGNATURE REQUEST

3800 (9200) RE  
AMC 425522

Form 3830-2  
(January 2017)

UNITED STATES  
DEPARTMENT OF THE INTERIOR  
BUREAU OF LAND MANAGEMENT

**MAINTENANCE FEE WAIVER CERTIFICATION**

FORM APPROVED  
OMB NO. 1004-0114  
Expires: January 31, 2020

SEE INSTRUCTIONS ON PAGE 2

1. This small miner waiver is filed for the assessment year beginning on September 1, 2017 and ending on September 1, 2018.
2. The undersigned and all related parties owned ten or fewer mining claims, mill, or tunnel sites located and maintained on Federal lands in the United States of America on September 1, 2017.
3. The undersigned have performed the assessment work required by law for each mining claim listed prior to filing this waiver and understand that by filing this form, the undersigned must file an affidavit of assessment work with the Bureau of Land Management (BLM) by the December 30th following the filing of this waiver.
4. The undersigned understand that if the assessment work obligation has not yet come due under 30 U.S.C. 28 (for those claims in their first assessment year only), a notice of intent to hold reciting this condition must be recorded by the December 30th following the filing of this waiver.
5. The undersigned understand that mill and tunnel sites may also be listed on this waiver and be waived from payment of the maintenance fee, and that a notice of intent to hold for these sites is required to be filed with the BLM by the December 30th following the filing of this waiver.
6. The undersigned understand and acknowledge that pursuant to 43 U.S.C. 1212 and 18 U.S.C. 1001, the filing or recording of a false, fictitious, or fraudulent document with the BLM may result in a fine of up to \$250,000, a prison term not to exceed five years, or both.
7. The mining claims, mill or tunnel sites for which this waiver from payment of the maintenance fees is requested are:

CLAIM OR SITE NAME	BLM RECORDATION SERIAL NUMBER
1. <u>Mel's Gold</u>	<u>AMC 425525</u>
2.	
3.	
4.	
5.	
6.	
7.	
8.	
9.	
10.	

RECEIVED  
BLM 47 STATE OFFICE  
2017 APR -3 PM 2:16  
PHOENIX, ARIZONA

The owner(s) (claimants) of the above mining claims and sites are:

<u>Nancy Eidsmoe</u> (Owner's Name - Please Print)	<u>Nancy Eidsmoe</u> (Owner's Signature)
<u>PO Box 997</u> (Owner's Mailing Address)	<u>Salome</u> <u>AZ</u> <u>85348</u> (City) (State) (Zip Code)
_____ (Owner's Name - Please Print)	_____ (Owner's Signature)
_____ (Owner's Mailing Address)	_____ (City) (State) (Zip Code)
_____ (Owner's Name - Please Print)	_____ (Owner's Signature)
_____ (Owner's Mailing Address)	_____ (City) (State) (Zip Code)
_____ (Owner's Name - Please Print)	_____ (Owner's Signature)
_____ (Owner's Mailing Address)	_____ (City) (State) (Zip Code)

(Continued on page 2)

RE 4.5.17  
This waiver corrects the waiver rec'd August 9, 2016, which lacked req. into 2 signature of Nancy Eidsmoe.

(Owner's Name - Please Print)	(Owner's Signature)		
(Owner's Mailing Address)	(City)	(State)	(Zip Code)
(Owner's Name - Please Print)	(Owner's Signature)		
(Owner's Mailing Address)	(City)	(State)	(Zip Code)
(Owner's Name - Please Print)	(Owner's Signature)		
(Owner's Mailing Address)	(City)	(State)	(Zip Code)
(Owner's Name - Please Print)	(Owner's Signature)		
(Owner's Mailing Address)	(City)	(State)	(Zip Code)

18 U.S.C. 1001 and 43 U.S.C. 1212 make it a crime for any person knowingly and willfully to make to any department or agency of the United States any false, fictitious or fraudulent statements or representations as to any matter within its jurisdiction.

**INSTRUCTIONS**

1. This certification is made under the provisions of 43 U.S.C. § 1744 and 30 U.S.C. §28-28k and the regulations thereunder (43 CFR Part 3830).
2. The claimant(s) must fill in the dates in paragraph 1 for the beginning and ending of the assessment year for which this waiver is sought.
3. The claimant(s) must fill in the date in paragraph 2 for the beginning of the assessment year for which this waiver is sought.
4. All claim and site names and BLM serial numbers must be listed for the mining claims, mill sites, and tunnel sites for which the waiver is sought.
5. All owners of the mining claims, mill sites, and tunnel sites and their addresses must be given.
6. This waiver form must be signed by all the claimants or their designated agent, in original form. If an agent is designated, a notarized designation of agent, signed by all of the claimants with proper address given, must be submitted with this waiver.
7. This form must be filed no later than September 1st for the upcoming assessment year in the BLM State Office where the mining claims or sites are recorded, or the waiver cannot be granted by the BLM. (Example: To obtain a waiver for the assessment year 2012, which begins on September 1, 2011, you must qualify for and file for a waiver no later than September 1, 2011, in the proper BLM State Office.)
8. For all mining claims which require assessment work, you must record an affidavit of labor on or before the December 30th immediately following the filing of this waiver. For all other mining claims or sites waived, you must record a notice of intent to hold on or before the December 30th immediately following the filing of this waiver.
9. Mill and tunnel sites may also be listed on this waiver and be waived from payment of the maintenance fee. A notice of intent to hold for these sites is required to be filed by the December 30th following the filing of this waiver.

**FOR OFFICIAL USE ONLY**

(Owner's Name - Please Print)	(Owner's Signature)		
(Owner's Mailing Address)	(City)	(State)	(Zip Code)
(Owner's Name - Please Print)	(Owner's Signature)		
(Owner's Mailing Address)	(City)	(State)	(Zip Code)
(Owner's Name - Please Print)	(Owner's Signature)		
(Owner's Mailing Address)	(City)	(State)	(Zip Code)
(Owner's Name - Please Print)	(Owner's Signature)		
(Owner's Mailing Address)	(City)	(State)	(Zip Code)

RECEIVED  
 BLM AZ STATE OFFICE  
 2011 AUG 9 AM 8:22  
 PHOENIX, ARIZONA

18 U.S.C. 1001 and 43 U.S.C. 1212 make it a crime for any person knowingly and willfully to make to any department or agency of the United States any false, fictitious or fraudulent statements or representations as to any matter within its jurisdiction.

**INSTRUCTIONS**


1. This certification is made under the provisions of 43 U.S.C. § 1744 and 30 U.S.C. §28-28k and the regulations thereunder (43 CFR Part 3830).
2. The claimant(s) must fill in the dates in paragraph 1 for the beginning and ending of the assessment year for which this waiver is sought.
3. The claimant(s) must fill in the date in paragraph 2 for the beginning of the assessment year for which this waiver is sought.
4. All claim and site names and BLM serial numbers must be listed for the mining claims, mill sites, and tunnel sites for which the waiver is sought.
5. All owners of the mining claims, mill sites, and tunnel sites and their addresses must be given.
6. This waiver form must be signed by all the claimants or their designated agent, in original form. If an agent is designated, a notarized designation of agent, signed by all of the claimants with proper address given, must be submitted with this waiver.
7. This form must be filed no later than September 1st for the upcoming assessment year in the BLM State Office where the mining claims or sites are recorded, or the waiver cannot be granted by the BLM. (Example: To obtain a waiver for the assessment year 2012, which begins on September 1, 2011, you must qualify for and file for a waiver no later than September 1, 2011, in the proper BLM State Office.)
8. For all mining claims which require assessment work, you must record an affidavit of labor on or before the December 30th immediately following the filing of this waiver. For all other mining claims or sites waived, you must record a notice of intent to hold on or before the December 30th immediately following the filing of this waiver.
9. Mill and tunnel sites may also be listed on this waiver and be waived from payment of the maintenance fee. A notice of intent to hold for these sites is required to be filed by the December 30th following the filing of this waiver.

**FOR OFFICIAL USE ONLY**

Bureau of Land Management  
One North Central  
Phoenix, AZ 85004


To Whom It May Concern:

Please be advised that I, Mel Eidsmoe, who resides at 31 Shotwell Rd, Pt. Hadlock, WA 98339, do hereby grant Lisa Tucker Power of Attorney for all my signatory rights regarding the following mining claims: Lucky Strike, AMC 420546; Old #5, AMC 421594; Mel's Gold, AMC 425525.

  
Mel Eidsmoe

SUBSCRIBED AND SWORN TO before me, a Notary Public, this 3rd day of May, 2016.

By Aneta L Rasmussen  
Notary Public Aneta L Rasmussen  
My Commission Expires Dec 16, 2019



RECEIVED  
BLM AZ STATE OFFICE  
2016 AUG - 9 A 8:23  
PHOENIX, ARIZONA



Bureau of Land Management  
One North Central  
Phoenix, AZ 85004

To Whom It May Concern:

Please be advised that I, Allen L. Stewart residing at 220 NW 20<sup>th</sup> St., Newport, OR 97365, do hereby grant Jack and/or Lisa Tucker Power of Attorney for all my signatory rights the Confusion (AMC 425522) and Mel's Gold (AMC 425525) mining claims.


Allen L. Stewart  
Allen L. Stewart

State of Oregon  
County of Lincoln

SUBSCRIBED AND SWORN TO before me, a Notary Public, this 24<sup>th</sup> day of  
March, 2014.

By Allen L Stewart  
Notary Public Margaret Boone

My Commission Expires Sept 10 2016



RECEIVED  
BLM AZ STATE OFFICE  
2016 AUG - 9 A 8:23  
PHOENIX, ARIZONA

Bureau of Land Management  
One North Central  
Phoenix, AZ 85004

To Whom It May Concern:

Please be advised, that I, Richard Rolsheim whose mailing address is 2973 Harbor Blvd., #793, Costa Mesa, CA 92626, do hereby grant Lisa Tucker my Power of Attorney for all my signatory rights regarding any and/all mining claims that I am a party to.

  
Richard Rolsheim

SUBSCRIBED AND SWORN TO before me, a Notary Public, this 16<sup>th</sup> day of JUNE, 2007.

By \_\_\_\_\_  
Notary Public \_\_\_\_\_ *see attached Notary*  
My Commission Expires \_\_\_\_\_

RECEIVED  
BLM AZ STATE OFFICE  
2016 AUG - 9 A 8 23  
PHOENIX, ARIZONA

California Jurat

A notary public or other officer completing this certificate verifies only the identity of the individual who signed the document, to which this certificate is attached, and not the truthfulness, accuracy, or validity of that document.

State of California

County of Orange

Subscribed and sworn to (or affirmed) before me on this 7th day of June, 16, by  
\*\*\*Richard Rolsheim\*\*\*

proved to me on the basis of satisfactory evidence to be the person(s) who appeared before me.

Signature [Handwritten Signature] (Seal)



RECEIVED  
BLM AZ STATE OFFICE  
2016 AUG -9 A 8:28  
PHOENIX, ARIZONA

Optional

Though the information below is not required by law, it may prove valuable to persons relying on the document and could prevent fraudulent removal of this reattachment of this form to another document.

Description of Attached Document

Title or Type of Document: \_\_\_\_\_

Document Date: \_\_\_\_\_ # of Pages: \_\_\_\_\_

Signer(s) Other Than Named Above: \_\_\_\_\_

UNITED STATES  
DEPARTMENT OF THE INTERIOR  
BUREAU OF LAND MANAGEMENT

188  
AD

MAINTENANCE FEE WAIVER CERTIFICATION

FORM APPROVED  
OMB NO. 1004-0114  
Expires: October 31, 2016

425522

SEE INSTRUCTIONS ON PAGE 2

- This small miner waiver is filed for the assessment year beginning on September 1, 2016 and ending on September 1, 2017.
- The undersigned and all related parties owned ten or fewer mining claims, mill, or tunnel sites located and maintained on Federal lands in the United States of America on September 1, 2016.
- The undersigned have performed the assessment work required by law for each mining claim listed prior to filing this waiver and understand that by filing this form, the undersigned must file an affidavit of assessment work with the Bureau of Land Management (BLM) by the December 30th following the filing of this waiver.
- The undersigned understand that if the assessment work obligation has not yet come due under 30 U.S.C. 28 (for those claims in their first assessment year only), a notice of intent to hold reciting this condition must be recorded by the December 30th following the filing of this waiver.
- The undersigned understand that mill and tunnel sites may also be listed on this waiver and be waived from payment of the maintenance fee, and that a notice of intent to hold for these sites is required to be filed with the BLM by the December 30th following the filing of this waiver.
- The undersigned understand and acknowledge that pursuant to 43 U.S.C. 1212 and 18 U.S.C. 1001, the filing or recording of a false, fictitious, or fraudulent document with the BLM may result in a fine of up to \$250,000, a prison term not to exceed five years, or both.
- The mining claims, mill or tunnel sites for which this waiver from payment of the maintenance fees is requested are:

CLAIM OR SITE NAME	BLM RECORDATION SERIAL NUMBER
1. Heaven's Beauty	AMEC 425524 ✓
2.	
3.	
4.	
5.	
6.	
7.	
8.	
9.	
10.	

RECEIVED  
BLM AZ STATE OFFICE  
2016 AUG -9 A 8:22  
PHOENIX, ARIZONA

The owner(s) (claimants) of the above mining claims and sites are:

JACK TUCKER  
(Owner's Name - Please Print)  
P.O. Box 265  
(Owner's Mailing Address)

Noey Knoll  
(Owner's Name - Please Print)  
30901 MURRIETTA RD  
(Owner's Mailing Address)

SHARMAN THORNTON  
(Owner's Name - Please Print)  
P.O. Box 188  
(Owner's Mailing Address)

JOAN DURAN  
(Owner's Name - Please Print)  
2891 Horizon Hills Dr.  
(Owner's Mailing Address)

*[Signature]*  
(Owner's Signature)  
Wickenburg AZ 85358  
(City) (State) (Zip Code)

*[Signature]*  
(Owner's Signature)  
MENIFEE CA 92584  
(City) (State) (Zip Code)

*[Signature]*  
(Owner's Signature)  
Congress AZ 85332  
(City) (State) (Zip Code)

*[Signature]*  
(Owner's Signature)  
Prescott AZ 86305  
(City) (State) (Zip Code)

(Continued on page 2)

ENTERED  
483  
SEP 01 2016  
BY: *[Signature]*

*[Handwritten mark]*



Judy Sutherland  
(Owner's Name - Please Print)

2891 Horizon Hills Dr.  
(Owner's Mailing Address)

(Owner's Name - Please Print)

(Owner's Mailing Address)

(Owner's Name - Please Print)

(Owner's Mailing Address)

(Owner's Name - Please Print)

(Owner's Mailing Address)

*Lisa Tucker for Judy Sutherland - attached POA*  
(Owner's Signature)

Prescott AZ 86305  
(City) (State) (Zip Code)

(Owner's Signature)

(City) (State) (Zip Code)

(Owner's Signature)

(City) (State) (Zip Code)

(Owner's Signature)

(City) (State) (Zip Code)

RECEIVED  
BLM AZ STATE OFFICE  
2011 AUG -9 A 8:22  
PHOENIX, ARIZONA

18 U.S.C. 1001 and 43 U.S.C. 1212 make it a crime for any person knowingly and willfully to make to any department or agency of the United States any false, fictitious or fraudulent statements or representations as to any matter within its jurisdiction.

INSTRUCTIONS


1. This certification is made under the provisions of 43 U.S.C. § 1744 and 30 U.S.C. §28-28k and the regulations thereunder (43 CFR Part 3830).
2. The claimant(s) must fill in the dates in paragraph 1 for the beginning and ending of the assessment year for which this waiver is sought.
3. The claimant(s) must fill in the date in paragraph 2 for the beginning of the assessment year for which this waiver is sought.
4. All claim and site names and BLM serial numbers must be listed for the mining claims, mill sites, and tunnel sites for which the waiver is sought.
5. All owners of the mining claims, mill sites, and tunnel sites and their addresses must be given.
6. This waiver form must be signed by all the claimants or their designated agent, in original form. If an agent is designated, a notarized designation of agent, signed by all of the claimants with proper address given, must be submitted with this waiver.
7. This form must be filed no later than September 1st for the upcoming assessment year in the BLM State Office where the mining claims or sites are recorded, or the waiver cannot be granted by the BLM. (Example: To obtain a waiver for the assessment year 2012, which begins on September 1, 2011, you must qualify for and file for a waiver no later than September 1, 2011, in the proper BLM State Office.)
8. For all mining claims which require assessment work, you must record an affidavit of labor on or before the December 30th immediately following the filing of this waiver. For all other mining claims or sites waived, you must record a notice of intent to hold on or before the December 30th immediately following the filing of this waiver.
9. Mill and tunnel sites may also be listed on this waiver and be waived from payment of the maintenance fee. A notice of intent to hold for these sites is required to be filed by the December 30th following the filing of this waiver.

FOR OFFICIAL USE ONLY

Bureau of Land Management  
One North Central  
Phoenix, AZ 85004


To Whom It May Concern:

Please be advised that I, Juan Duran who resides at 2891 Horizon Hills Drive, Prescott, AZ 86305, do hereby grant Lisa Tucker Power of Attorney for all my signatory rights on the Heaven's Beauty mining claim, AMC 425524.

  
\_\_\_\_\_  
Juan Duran

SUBSCRIBED AND SWORN TO before me, a Notary Public, this 19<sup>th</sup> day of  
April, 2016.

By Mark Morris  
\_\_\_\_\_  
Notary Public  
My Commission Expires 4/21/17




RECEIVED  
BLM AZ STATE OFFICE  
2016 AUG - 9 A 8:22  
PHOENIX, ARIZONA


Bureau of Land Management  
One North Central  
Phoenix, AZ 85004


To Whom It May Concern:

Please be advised that I, Judy Sutherland who resides at 2891 Horizon Hills Drive, Prescott, AZ 86305, do hereby grant Lisa Tucker Power of Attorney for all my signatory rights on the Heaven's Beauty mining claim, AMC 425524.

  
Judy Sutherland

SUBSCRIBED AND SWORN TO before me, a Notary Public, this 19<sup>th</sup> day of  
April, 2016.

By Mark Morris  
Notary Public   
My Commission Expires 4/21/17



RECEIVED  
BLM AZ STATE OFFICE  
2016 AUG - 9 A 8 22  
PHOENIX, ARIZONA

When Recorded Return Document to:

JACK TUCKER  
P.O. Box 265  
Wickenburg, AZ 85358

Check here if this is a change of address.

Telephone: \_\_\_\_\_

E-mail address: \_\_\_\_\_

425522

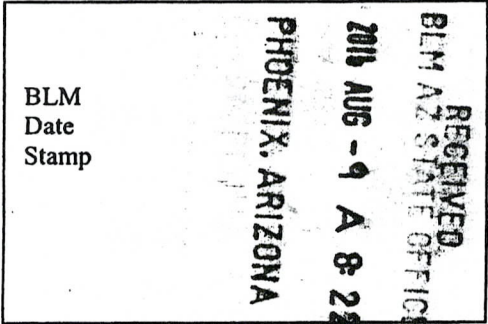
**AFFIDAVIT OF PERFORMANCE OF ANNUAL WORK**

1. State of Arizona, County of MARICOPA ss:

2. I (Name) JACK TUCKER

3. Reside at (Address) P.O. Box 265

City Wickenburg County MARICOPA



State AZ Zip 85358 being duly sworn, depose and say that I am a citizen of the United States, more than eighteen years of age, and that all of the facts set forth in this affidavit, subject to the provisions and penalties of 18 U.S.C. 1001 pertaining to the filing of false, fictitious, or fraudulent statements with the United States, are true and correct according to the best of my knowledge, information and belief.

4. Owner's name and address (If not shown in Items 1-3 above). \_\_\_\_\_

5. That I am personally acquainted with the mining claim(s). The work and improvements were made by and at the expense of the owner(s) of said claim(s). Said contiguous group of claims, listed on this document, are situated in the

\_\_\_\_\_ (optional) Mining District; YAVAPAI County, Arizona.

Line No.	AMC NUMBER	CLAIM/SITE NAME	COUNTY RECORDER DATA (If available)	TWP	RNG	SEC
1	<del>425524</del>	HEAVEN'S BEAUTY	2013-0066209	9N	4W	19
2						
3						
4						
5						
6						



RECEIVED  
BLM AZ STATE OFFICE

PHOENIX, ARIZONA  
2116 AUG - 9 A 8 22

BLM  
Date  
Stamp

7					
8					
9					
10					

6. That between the dates starting at 12 o'clock noon on September 1, 20 15 and ending at 12 o'clock noon on September 1, 20 16 at least \$ 800 dollars worth of work and improvements were done and performed upon said claim(s) or upon one or more of a contiguous group of claims for the benefit of all, wholly or partly outside of a contiguous group of claims for the benefit of all, not including the location work.

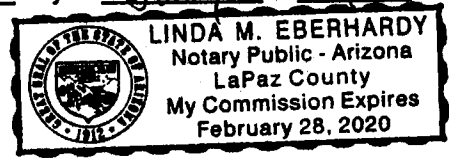
7. That the following persons were employed to perform the work and improvements described herein: \_\_\_\_\_  
J. TUCKER, W. KNOLL, J. DURAN, J. LUTHERLAND

8. That the work and improvements performed were: PICKED UP TRASH. REMOVED DEBRIS. FILLED IN OLD DIS HOLES, TRIMMED BUSHES IMPROVED ROADS

9. Dated: 7-11-16 Signature: [Signature]

SUBSCRIBED AND SWORN TO before me, a Notary Public, this 11th day of July 20 16

By: Linda M Eberhardy  
 Notary Public La Paz County, Arizona  
 My Commission Expires 2-28-20



No. of Claims: 1 x \$10 = \$10.00  
 Check No.: C.C. Init. [Initials]  
 Receipt No.: 3025347  
 For BLM Use Only

Bureau of Land Management  
 Arizona State Office  
[www.az.blm.gov](http://www.az.blm.gov)

**United States Department of the Interior**  
**Bureau of Land Management**  
 DIV OF LANDS, MINRLS & ENERGY  
 ONE N CENTRAL AVE  
 PHOENIX, AZ 85004 -4427  
 Phone: 602-417-9200

Receipt

No: 3625347

<b>Transaction #:</b> 3729092	
<b>Date of Transaction:</b> 08/10/2016	
<b>CUSTOMER:</b>	
JACK TUCKER PO BOX 265 WICKENBURG, AZ 85358-0265 US	

LINE #	QTY	DESCRIPTION	REMARKS	UNIT PRICE	TOTAL
1	1.00	LOCATABLE MINERALS / MINING CLAIMS-NOT NEW-UNADJUD,ONE AUTH NO. ONLY / MINING CLAIM MONEY RECEIVED CASES: AMC425557/\$10.00	WAIVER 2017 - 1 / POL 2016 - 1	- n/a -	10.00
2	1.00	LOCATABLE MINERALS / MINING CLAIMS-NOT NEW-UNADJUD,ONE AUTH NO. ONLY / MINING CLAIM MONEY RECEIVED CASES: AMC425557/\$0.00	CORRECTED WAIVER 2016 - 1	- n/a -	0.00

<b>Transaction #:</b> 3729095	
<b>Date of Transaction:</b> 08/10/2016	
<b>CUSTOMER:</b>	
JACK TUCKER PO BOX 265 WICKENBURG, AZ 85358-0265 US	

LINE #	QTY	DESCRIPTION	REMARKS	UNIT PRICE	TOTAL
1	1.00	LOCATABLE MINERALS / MINING CLAIMS-NOT NEW-UNADJUD,ONE AUTH NO. ONLY / MINING CLAIM MONEY RECEIVED CASES: AMC425522/\$10.00	WAIVER 2017 - 1 / POL 2016 - 1	- n/a -	10.00

<b>Transaction #:</b> 3729098	
<b>Date of Transaction:</b> 08/10/2016	

CUSTOMER:

JACK TUCKER  
 PO BOX 265  
 WICKENBURG,AZ 85358-0265 US

LINE #	QTY	DESCRIPTION	REMARKS	UNIT PRICE	TOTAL
1	1.00	LOCATABLE MINERALS / MINING CLAIMS-NOT NEW-UNADJUD,ONE AUTH NO. ONLY / MINING CLAIM MONEY RECEIVED CASES: AMC425524/\$10.00	WAIVER 2017 - 1 / POL 2016 - 1	- n/a -	10.00

Transaction #: 3729101  
 Date of Transaction: 08/10/2016

CUSTOMER:

JACK TUCKER  
 PO BOX 265  
 WICKENBURG,AZ 85358-0265 US

LINE #	QTY	DESCRIPTION	REMARKS	UNIT PRICE	TOTAL
1	1.00	LOCATABLE MINERALS / MINING CLAIMS-NOT NEW-UNADJUD,ONE AUTH NO. ONLY / MINING CLAIM MONEY RECEIVED CASES: AMC425525/\$10.00	WAIVER 2017 - 1 / POL 2016 - 1	- n/a -	10.00

Transaction #: 3729102  
 Date of Transaction: 08/10/2016

CUSTOMER:

JACK TUCKER  
 PO BOX 265  
 WICKENBURG,AZ 85358-0265 US

LINE #	QTY	DESCRIPTION	REMARKS	UNIT PRICE	TOTAL
1	1.00	LOCATABLE MINERALS / MINING CLAIMS-NOT NEW-UNADJUD,ONE AUTH NO. ONLY / MINING CLAIM MONEY RECEIVED	WAIVER 2017 - 1 / POL 2016 - 1	- n/a -	10.00

CASES: AMC425523/\$10.00			
<b>TOTAL:</b>			<b>\$50.00</b>

**PAYMENT INFORMATION**

NOTE: Items will appear on credit card statement as "Bureau of Land Mgmt CO".

1	AMOUNT:	50.00	POSTMARKED:	N/A
	TYPE:	CREDIT CARD	RECEIVED:	08/09/2016
	NAME:	TUCKER, LISA PO BOX 265 WICKENBURG AZ 85358-0265 US		
	CARD NO:	XXXXXXXXXXXX4565	AUTH CODE:	031823
	NAME ON CARD:	LISA TUCKER		
	EXPIRES:	04/2017		
	SIGNATURE:			

**REMARKS**

This receipt was generated by the automated BLM Collections and Billing System and is a paper representation of a portion of the official electronic record contained therein.

**ENTERED**  
**AUG 12 2016**  
 BY: 





UNITED STATES POSTAL SERVICE

Flat Rate Mailing Envelope

Visit us at [usps.com](http://usps.com)

**INTERNATIONAL RESTRICTIONS APPLY:**

Customs forms are required. Consult the International Mail Manual (IMM) at [pe.usps.com](http://pe.usps.com) or ask a retail associate for details.

**From/Expéditeur:**

P.O. Box 265  
Wickenburg, AZ 85318

**To/Destinataire:**

BLM  
One N. Central Ave.  
Suite 800  
PHX, AZ 85004

**Country of Destination/Pays de destination:**



PS00001035014

PS 43

Origin: 08527  
Destination: 85004  
0 Lb 7.40 Oz  
Aug 03, 16  
3338500401-07


1006

**PRIORITY MAIL® 2-Day**

Expected Delivery Day: 08/05/2016

**C041**

**USPS TRACKING NUMBER**



9505 5158 8928 6216 0101 82



Please Recycle

This packaging is the property of the U.S. Postal Service® and is provided solely for use in sending Priority Mail® shipments. Misuse may be a violation of federal law. This packaging is not for resale. EP14F-P-PP © U.S. Postal Service; June 2012; All rights reserved.

EP14F-P-PP June 2012 © U.S. Postal Service

Schedule package pickup right from your home or office at [usps.com/pickup](http://usps.com/pickup)  
Print postage online



Flat Rate Mailing Envelope

Visit us at [usps.com](http://usps.com)



PS00001035014

EP14F-P-PP  
OD: 12.5 x 9.5

RECEIVED  
BEM AZ STATE OFFICE  
2016 AUG -9 A 8 24  
PHOENIX, ARIZONA



UNITED STATES  
DEPARTMENT OF THE INTERIOR  
BUREAU OF LAND MANAGEMENT

187

*[Handwritten Signature]*

MAINTENANCE FEE WAIVER CERTIFICATION

FORM APPROVED  
OMB NO. 1004-0114  
Expires: October 31, 2016

425522

SEE INSTRUCTIONS ON PAGE 2

1. This small miner waiver is filed for the assessment year beginning on September 1, 2016 and ending on September 1, 2017.
2. The undersigned and all related parties owned ten or fewer mining claims, mill, or tunnel sites located and maintained on Federal lands in the United States of America on September 1, 2016.
3. The undersigned have performed the assessment work required by law for each mining claim listed prior to filing this waiver and understand that by filing this form, the undersigned must file an affidavit of assessment work with the Bureau of Land Management (BLM) by the December 30th following the filing of this waiver.
4. The undersigned understand that if the assessment work obligation has not yet come due under 30 U.S.C. 28 (for those claims in their first assessment year only), a notice of intent to hold reciting this condition must be recorded by the December 30th following the filing of this waiver.
5. The undersigned understand that mill and tunnel sites may also be listed on this waiver and be waived from payment of the maintenance fee, and that a notice of intent to hold for these sites is required to be filed with the BLM by the December 30th following the filing of this waiver.
6. The undersigned understand and acknowledge that pursuant to 43 U.S.C. 1212 and 18 U.S.C. 1001, the filing or recording of a false, fictitious, or fraudulent document with the BLM may result in a fine of up to \$250,000, a prison term not to exceed five years, or both.
7. The mining claims, mill or tunnel sites for which this waiver from payment of the maintenance fees is requested are:

CLAIM OR SITE NAME	BLM RECORDATION SERIAL NUMBER
1. <u>CONFUSION</u>	<u>AMC 425522</u> ✓
2.	
3.	
4.	
5.	
6.	
7.	
8.	
9.	
10.	

RECEIVED  
 BLM AZ STATE OFFICE  
 PHOENIX, ARIZONA  
 2016 AUG - 9 A 8:21

The owner(s) (claimants) of the above mining claims and sites are:

JACK TUCKER  
(Owner's Name - Please Print)

P.O. Box 265  
(Owner's Mailing Address)

LARRY KNOLL  
(Owner's Name - Please Print)

30901 MURRIETTA RD  
(Owner's Mailing Address)

Peggy Winters  
(Owner's Name - Please Print)

90 General Delivery  
(Owner's Mailing Address)

Allen L. Stewart  
(Owner's Name - Please Print)

220 NW 20th St  
(Owner's Mailing Address)

*[Handwritten Signature]*  
(Owner's Signature)

Wickenburg AZ 85358  
(City) (State) (Zip Code)

*[Handwritten Signature]*  
(Owner's Signature)

MENIFEE CA 92584  
(City) (State) (Zip Code)

*[Handwritten Signature]*  
(Owner's Signature)

Congress AZ 85332  
(City) (State) (Zip Code)

*[Handwritten Signature]*  
(Owner's Signature)

Newport OR 97365  
(City) (State) (Zip Code)

(Continued on page 2)

247  
493  
BY: *[Signature]*  
SEP 01 2016

New POA for Peggy Winters received.

*[Handwritten Signature]*

William Thornton  
(Owner's Name - Please Print)

P.O. Box 188  
(Owner's Mailing Address)

Yosi Tuckar for William Thornton. PDA  
(Owner's Signature)

Congress AZ 85332  
(City) (State) (Zip Code)

(Owner's Name - Please Print)

(Owner's Signature)

(Owner's Mailing Address)

(City) (State) (Zip Code)

(Owner's Name - Please Print)

(Owner's Signature)

(Owner's Mailing Address)

(City) (State) (Zip Code)

(Owner's Name - Please Print)

(Owner's Signature)

(Owner's Mailing Address)

(City) (State) (Zip Code)

18 U.S.C. 1001 and 43 U.S.C. 1212 make it a crime for any person knowingly and willfully to make to any department or agency of the United States any false, fictitious or fraudulent statements or representations as to any matter within its jurisdiction.

INSTRUCTIONS

1. This certification is made under the provisions of 43 U.S.C. § 1744 and 30 U.S.C. §28-28k and the regulations thereunder (43 CFR Part 3830).
2. The claimant(s) must fill in the dates in paragraph 1 for the beginning and ending of the assessment year for which this waiver is sought.
3. The claimant(s) must fill in the date in paragraph 2 for the beginning of the assessment year for which this waiver is sought.
4. All claim and site names and BLM serial numbers must be listed for the mining claims, mill sites, and tunnel sites for which the waiver is sought.
5. All owners of the mining claims, mill sites, and tunnel sites and their addresses must be given.
6. This waiver form must be signed by all the claimants or their designated agent, in original form. If an agent is designated, a notarized designation of agent, signed by all of the claimants with proper address given, must be submitted with this waiver.
7. This form must be filed no later than September 1st for the upcoming assessment year in the BLM State Office where the mining claims or sites are recorded, or the waiver cannot be granted by the BLM. (Example: To obtain a waiver for the assessment year 2012, which begins on September 1, 2011, you must qualify for and file for a waiver no later than September 1, 2011, in the proper BLM State Office.)
8. For all mining claims which require assessment work, you must record an affidavit of labor on or before the December 30th immediately following the filing of this waiver. For all other mining claims or sites waived, you must record a notice of intent to hold on or before the December 30th immediately following the filing of this waiver.
9. Mill and tunnel sites may also be listed on this waiver and be waived from payment of the maintenance fee. A notice of intent to hold for these sites is required to be filed by the December 30th following the filing of this waiver.

FOR OFFICIAL USE ONLY



Bureau of Land Management  
One North Central Avenue  
Phoenix, AZ 85004


To Whom It May Concern:

I, Peggy Winters, authorize my Power of Attorney regarding any and all mining claims to Jack and/or Lisa Tucker to act in my behalf.

*Peggy Winters*  
Peggy Winters

SUBSCRIBED AND SWORN TO before me, a Notary Public, this 8 day of March 2013.

By: Peggy Winters  
Notary Public Cathy Hinz Berg  
My Commission Expires Feb 8 2015



RECEIVED  
BLM AZ STATE OFFICE  
2013 JUN 11 P 12:45  
PHOENIX, ARIZONA

RECEIVED  
BLM AZ STATE OFFICE  
2011 AUG -9 A 8:21  
PHOENIX, ARIZONA

Bureau of Land Management  
One North Central  
Phoenix, AZ 85004


To Whom It May Concern:

Please be advised, that I, Allen L. Stewart whose mailing address is 220 NW 20th St., Newport, OR 97365, do hereby grant Lisa Tucker my Power of Attorney for all my signatory rights on the Confusion (AMC 425522) and Mel's Gold (AMC 425525) mining claims.

  
Allen L. Stewart

SUBSCRIBED AND SWORN TO before me, a Notary Public, this 15<sup>th</sup> day of June, 2016.

By Allen L. Stewart  
Notary Public Gary Lane Jones  
My Commission Expires September 10<sup>th</sup>, 2016




RECEIVED  
BLM AZ STATE OFFICE  
2016 AUG - 9 A 8:21  
PHOENIX, ARIZONA

Bureau of Land Management  
One North Central  
Phoenix, AZ 85004


To Whom It May Concern:

Please be advised, that I, William Thornton whose mailing address is PO Box 188, Congress, AZ 85332, do hereby grant Lisa Tucker my Power of Attorney for all my signatory rights regarding any and/all mining claims that I am a party to.

  
William Thornton

SUBSCRIBED AND SWORN TO before me, a Notary Public, this 16<sup>th</sup> day of  
May, 2016.

By William Thornton  
Notary Public Lisa J Knight  
My Commission Expires 6/7/2016



RECEIVED  
BLM AZ STATE OFFICE  
2016 AUG -9 A 8:21  
PHOENIX, ARIZONA

When Recorded Return Document to:

JACK TUCKER  
P.O. BOX 265  
WICKENBURG, AZ 85318

Check here is this is a change of address.

Telephone: \_\_\_\_\_

E-mail address: \_\_\_\_\_

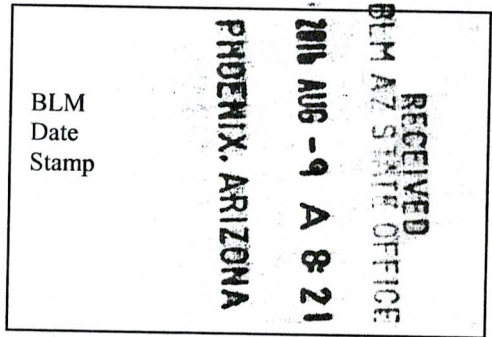
425522

**AFFIDAVIT OF PERFORMANCE OF ANNUAL WORK**

1. State of Arizona, County of MARICOPA ss:

2. I (Name) JACK TUCKER

3. Reside at (Address) P.O. BOX 265



City WICKENBURG County MARICOPA

State AZ Zip 85318 being duly sworn, depose and say that I am a citizen of the United States, more than eighteen years of age, and that all of the facts set forth in this affidavit, subject to the provisions and penalties of 18 U.S.C. 1001 pertaining to the filing of false, fictitious, or fraudulent statements with the United States, are true and correct according to the best of my knowledge, information and belief.

4. Owner's name and address (If not shown in Items 1-3 above), \_\_\_\_\_

5. That I am personally acquainted with the mining claim(s). The work and improvements were made by and at the expense of the owner(s) of said claim(s). Said contiguous group of claims, listed on this document, are situated in the

(optional) Mining District; YAVAPAI County, Arizona.

Line No.	AMC NUMBER	CLAIM/SITE NAME	COUNTY RECORDER DATA (If available)	TWP	RNG	SEC
1	425522	CONFUSION	2013-0066207	9N	4W	19
2						
3						
4						
5						
6						



RECEIVED  
BLM AZ STATE OFFICE  
2016 AUG - 9 A 8 21  
PHOENIX, ARIZONA  
BLM  
Date  
Stamp

7					
8					
9					
10					

6. That between the dates starting at 12 o'clock noon on September 1, 20 15 and ending at 12 o'clock noon on September 1, 20 16 at least \$ 1,000 dollars worth of work and improvements were done and performed upon said claim(s) or upon one or more of a contiguous group of claims for the benefit of all, wholly or partly outside of a contiguous group of claims for the benefit of all, not including the location work.

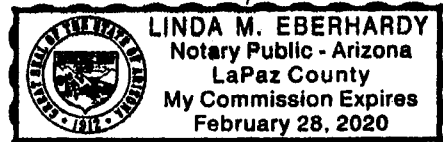
7. That the following persons were employed to perform the work and improvements described herein: J. Tucker, L. Kroll, A. Stewart

8. That the work and improvements performed were: Opened WASHES FOR BETTER DRAINAGE, Filled in Old's Holes, Removed garbage & Debris, IMPROVED ROADS, TRIMMED BUSHES

9. Dated: 7-11-16 Signature: [Signature]

SUBSCRIBED AND SWORN TO before me, a Notary Public, this 11th day of July 2016

By: Linda M Eberhardy  
Notary Public La Paz County, Arizona  
My Commission Expires 2-28-2020



Bureau of Land Management  
Arizona State Office  
[www.blm.gov/az](http://www.blm.gov/az)

No. of Claims: 1 x \$10 = \$10.00  
Check No.: C.C. Init. Add.  
Receipt No.: 3625347  
For BLM Use Only

**United States Department of the Interior**  
**Bureau of Land Management**  
 DIV OF LANDS, MINRLS & ENERGY  
 ONE N CENTRAL AVE  
 PHOENIX, AZ 85004 -4427  
 Phone: 602-417-9200

Receipt

No: 3625347

<b>Transaction #:</b> 3729092	
<b>Date of Transaction:</b> 08/10/2016	
<b>CUSTOMER:</b>	
JACK TUCKER PO BOX 265 WICKENBURG,AZ 85358-0265 US	

LINE #	QTY	DESCRIPTION	REMARKS	UNIT PRICE	TOTAL
1	1.00	LOCATABLE MINERALS / MINING CLAIMS-NOT NEW-UNADJUD,ONE AUTH NO. ONLY / MINING CLAIM MONEY RECEIVED CASES: AMC425557/\$10.00	WAIVER 2017 - 1 / POL 2016 - 1	- n/a -	10.00
2	1.00	LOCATABLE MINERALS / MINING CLAIMS-NOT NEW-UNADJUD,ONE AUTH NO. ONLY / MINING CLAIM MONEY RECEIVED CASES: AMC425557/\$0.00	CORRECTED WAIVER 2016 -1	- n/a -	0.00

<b>Transaction #:</b> 3729095	
<b>Date of Transaction:</b> 08/10/2016	
<b>CUSTOMER:</b>	
JACK TUCKER PO BOX 265 WICKENBURG,AZ 85358-0265 US	

LINE #	QTY	DESCRIPTION	REMARKS	UNIT PRICE	TOTAL
1	1.00	LOCATABLE MINERALS / MINING CLAIMS-NOT NEW-UNADJUD,ONE AUTH NO. ONLY / MINING CLAIM MONEY RECEIVED CASES: AMC425522/\$10.00	WAIVER 2017 - 1 / POL 2016 - 1	- n/a -	10.00

<b>Transaction #:</b> 3729098	
<b>Date of Transaction:</b> 08/10/2016	

CUSTOMER:

JACK TUCKER  
 PO BOX 265  
 WICKENBURG,AZ 85358-0265 US

LINE #	QTY	DESCRIPTION	REMARKS	UNIT PRICE	TOTAL
1	1.00	LOCATABLE MINERALS / MINING CLAIMS-NOT NEW-UNADJUD,ONE AUTH NO. ONLY / MINING CLAIM MONEY RECEIVED CASES: AMC425524/\$10.00	WAIVER 2017 - 1 / POL 2016 - 1	- n/a -	10.00

Transaction #: 3729101

Date of Transaction: 08/10/2016

CUSTOMER:

JACK TUCKER  
 PO BOX 265  
 WICKENBURG,AZ 85358-0265 US

LINE #	QTY	DESCRIPTION	REMARKS	UNIT PRICE	TOTAL
1	1.00	LOCATABLE MINERALS / MINING CLAIMS-NOT NEW-UNADJUD,ONE AUTH NO. ONLY / MINING CLAIM MONEY RECEIVED CASES: AMC425525/\$10.00	WAIVER 2017 - 1 / POL 2016 - 1	- n/a -	10.00

Transaction #: 3729102

Date of Transaction: 08/10/2016

CUSTOMER:

JACK TUCKER  
 PO BOX 265  
 WICKENBURG,AZ 85358-0265 US

LINE #	QTY	DESCRIPTION	REMARKS	UNIT PRICE	TOTAL
1	1.00	LOCATABLE MINERALS / MINING CLAIMS-NOT NEW-UNADJUD,ONE AUTH NO. ONLY / MINING CLAIM MONEY RECEIVED	WAIVER 2017 - 1 / POL 2016 - 1	- n/a -	10.00

CASES: AMC425523/\$10.00			
<b>TOTAL:</b>			<b>\$50.00</b>

**PAYMENT INFORMATION**

NOTE: Items will appear on credit card statement as "Bureau of Land Mgmt CO".

1	AMOUNT:	50.00	POSTMARKED:	N/A
	TYPE:	CREDIT CARD	RECEIVED:	08/09/2016
	NAME:	TUCKER, LISA PO BOX 265 WICKENBURG AZ 85358-0265 US		
	CARD NO:	XXXXXXXXXXXX4565	AUTH CODE:	031823
	NAME ON CARD:	LISA TUCKER		
	EXPIRES:	04/2017		
	SIGNATURE:			

**REMARKS**

This receipt was generated by the automated BLM Collections and Billing System and is a paper representation of a portion of the official electronic record contained therein.

**ENTERED**  
**AUG 12 2016**  
 BY: *js*





Flat Rate Mailing Envelope

Visit us at [usps.com](http://usps.com)

**INTERNATIONAL RESTRICTIONS APPLY:**

Customs forms are required. Consult the International Mail Manual (IMM) at [pe.usps.com](http://pe.usps.com) or ask a retail associate for details.

**From/Expéditeur:**  
P.O. Box 265  
Wickenburg, AZ 85318

**To/Destinataire:**  
BLM  
One N. Central Ave.  
Suite 800  
PHX, AZ 85004

**Country of Destination/Pays de destination:**



PS00001035014

00.40

Origin: 08527  
Destination: 85004  
0 Lb 7.40 Oz  
Aug 03, 16  
3338500401-07


1006

**PRIORITY MAIL® 2-Day**

Expected Delivery Day: 08/05/2016

**C041**

**USPS TRACKING NUMBER**



9505 5158 8928 6216 0101 82



This packaging is the property of the U.S. Postal Service® and is provided solely for use in sending Priority Mail® shipments. Misuse may be a violation of federal law. This packaging is not for resale. EP14F-P-PP © U.S. Postal Service; June 2012; All rights reserved.

EP14F-P-PP June 2012 © U.S. Postal Service

Schedule package pickup right from your home or office at [usps.com/pickup](http://usps.com/pickup)  
Print postage online



**PRIORITY  
MAIL**

UNITED STATES POSTAL SERVICE

Flat Rate Mailing Envelope

Visit us at [usps.com](http://usps.com)



PS00001035014

EP14F-P-PP  
OD: 12.5 x 9.5

RECEIVED  
BEM AZ STATE OFFICE  
2016 AUG -9 A 8 24  
PHOENIX, ARIZONA

425522

When Recorded Return Document to:

JACK TUCKER  
P.O. Box 265  
WICKENBURG, AZ 85358

423150  
425557  
423140

Check here if this is a change of address.

Telephone: \_\_\_\_\_

E-mail address: \_\_\_\_\_

**AFFIDAVIT OF PERFORMANCE OF ANNUAL WORK**

1. State of Arizona, County of MARICOPA ss:

2. I (Name) JACK TUCKER

3. Reside at (Address) P.O. Box 265

BLM  
Date  
Stamp  
PHOENIX, ARIZONA  
2014 OCT -9 P 2:41  
RECEIVED  
OFFICE

City WICKENBURG County MARICOPA

State AZ Zip 85358 being duly sworn, depose and say that I am a citizen of the United States, more than eighteen years of age, and that all of the facts set forth in this affidavit, subject to the provisions and penalties of 18 U.S.C. 1001 pertaining to the filing of false, fictitious, or fraudulent statements with the United States, are true and correct according to the best of my knowledge, information and belief.

4. Owner's name and address (If not shown in Items 1-3 above). \_\_\_\_\_

5. That I am personally acquainted with the mining claim(s). The work and improvements were made by and at the expense of the owner(s) of said claim(s). Said contiguous group of claims, listed on this document, are situated in the

(optional) Mining District; YAVAPAI County, Arizona.

Line No.	AMC NUMBER	CLAIM/SITE NAME	COUNTY RECORDER DATA (If available)	TWP	RNG	SEC
1	425522	CONFUSION	2013.0066207	9N	4W	19
2	425523	DAVE'S DIGGINS	2013.0066208	9N	4W	19
3	425524	HEAVEN'S BEAUTY	2013.0066209	9N	4W	19
4	425525	MEL'S GOLD	2013.0066210	9N	4W	19
5						
6						

ENTERED  
OCT 24 2014  
BY: RAM

BLM  
Date  
Stamp

PHOENIX, ARIZONA

2014 OCT -9 P 2:41

RECEIVED  
AFFIDAVIT

7					
8					
9					
10					

6. That between the dates starting at 12 o'clock noon on September 1, 2013 and ending at 12 o'clock noon on September 1, 2014 at least \$ 3,000 dollars worth of work and improvements were done and performed upon said claim(s) or upon one or more of a contiguous group of claims for the benefit of all, wholly or partly outside of a contiguous group of claims for the benefit of all, not including the location work.

7. That the following persons were employed to perform the work and improvements described herein: J. TUCKER, L. KNOW, N. KNOW, M. EIDSMOE, D. RINGQUIST

8. That the work and improvements performed were: OPENED UP WASHES FOR BETTER DRAINAGE, FILLED IN OLD DIS HOLES, REMOVED GARBAGE + DEBRIS, IMPROVED ROADS TRIMMED BUSHES

9. Dated: 2-3-14 Signature: [Signature]

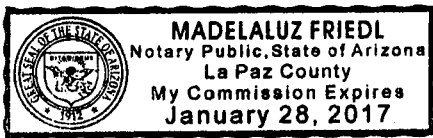
SUBSCRIBED AND SWORN TO before me, a Notary Public, this \_\_\_\_\_ day of \_\_\_\_\_ 20\_\_\_\_

By: [Signature]

Notary Public [Signature]

My Commission Expires 1-28-2017

Bureau of Land Management  
Arizona State Office  
[www.az.blm.gov](http://www.az.blm.gov)



No. of Claims: 4 x \$10 = \$40.00  
Check No.: 3093 Init. [Initialed]  
Receipt No.: 3146771  
For BLM Use Only

Form: MCF108  
Revised Jan. 2006  
Page 2 of 2



When Recorded Return Document to:

JACK TUCKER  
P.O. BOX 265  
WICKENBURG, AZ 85388

Check here is this is a change of address.

Telephone: \_\_\_\_\_

E-mail address: \_\_\_\_\_

**AFFIDAVIT OF PERFORMANCE OF ANNUAL WORK**

1. State of Arizona, County of MARICOPA ss:

2. I (Name) JACK TUCKER

3. Reside at (Address) P.O. BOX 265

City WICKENBURG County MARICOPA

State AZ Zip 85388 being duly sworn, depose and say that I am a citizen of the United States, more than eighteen years of age, and that all of the facts set forth in this affidavit, subject to the provisions and penalties of 18 U.S.C. 1001 pertaining to the filing of false, fictitious, or fraudulent statements with the United States, are true and correct according to the best of my knowledge, information and belief.

4. Owner's name and address (If not shown in Items 1-3 above). \_\_\_\_\_

5. That I am personally acquainted with the mining claim(s). The work and improvements were made by and at the expense of the owner(s) of said claim(s). Said contiguous group of claims, listed on this document, are situated in the

(optional) Mining District; YAVAPAI County, Arizona.

Line No.	AMC NUMBER	CLAIM/SITE NAME	COUNTY RECORDER DATA (If available)	TWP	RNG	SEC
1	423150	GOLD NUGGET	2013.0030015	8N	4W	5
2	423151	GOLD NUGGET #2	2013.0030016	8N	4W	5
3						
4						
5						
6						

RECEIVED  
 FILM & PHOTOGRAPHY  
 2014 OCT -9 P 2:41  
 PHOENIX, ARIZONA

BLM  
Date  
Stamp

ENTERED  
 OCT 24 2014  
 BY: RAM

RECEIVED  
BLM FIELD OFFICE  
PHOENIX, ARIZONA  
2014 OCT -9 P 2:42  
BLM  
Date  
Stamp

7						
8						
9						
10						

6. That between the dates starting at 12 o'clock noon on September 1, 20 13 and ending at 12 o'clock noon on September 1, 20 14 at least \$ 500 dollars worth of work and improvements were done and performed upon said claim(s) or upon one or more of a contiguous group of claims for the benefit of all, wholly or partly outside of a contiguous group of claims for the benefit of all, not including the location work.

7. That the following persons were employed to perform the work and improvements described herein: \_\_\_\_\_  
J. Tucker J. Tucker

8. That the work and improvements performed were: Picked up TRASH. Removed Debris. Trimmmed bushes, Filled in old DIS HOLES

9. Dated: 2-3-14 Signature: [Signature]


SUBSCRIBED AND SWORN TO before me, a Notary Public, this 3<sup>rd</sup> day of Feb 2014

By: [Signature]

Notary Public Madeluz Friedl

My Commission Expires 1-28-2017

Bureau of Land Management  
Arizona State Office  
www.az.blm.gov



No. of Claims: 2 x \$10 = \$20.00  
Check No.: 3093 Init. AFI  
Receipt No.: 3146771  
For BLM Use Only

Form: MCF108  
Revised Jan. 2006  
Page 2 of 2

When Recorded Return Document to:

JACK TUCKER  
P.O. BOX 26W  
WICKERBURG, AZ 85358

Check here is this is a change of address.

Telephone: \_\_\_\_\_

E-mail address: \_\_\_\_\_

**AFFIDAVIT OF PERFORMANCE OF ANNUAL WORK**

1. State of Arizona, County of MAHICOPA ss:

2. I (Name) JACK TUCKER

3. Reside at (Address) P.O. BOX 26W

City WICKERBURG County MAHICOPA

State AZ Zip 85358

being duly sworn, depose and say that I am a citizen of the United States, more than eighteen years of age, and that all of the facts set forth in this affidavit, subject to the provisions and penalties of 18 U.S.C. 1001 pertaining to the filing of false, fictitious, or fraudulent statements with the United States, are true and correct according to the best of my knowledge, information and belief.

4. Owner's name and address (If not shown in Items 1-3 above). \_\_\_\_\_

5. That I am personally acquainted with the mining claim(s). The work and improvements were made by and at the expense of the owner(s) of said claim(s). Said contiguous group of claims, listed on this document, are situated in the

(optional) Mining District; MAHICOPA County, Arizona.

Line No.	AMC NUMBER	CLAIM/SITE NAME	COUNTY RECORDER DATA (If available)	TWP	RNG	SEC
1	425557	GOLDEN CITY		6N	6W	25
2						
3						
4						
5						
6						

RECEIVED  
BLM ATTEMPTED OFFICE  
2014 OCT - 9 P 2:42  
PHOENIX, ARIZONA

BLM  
Date  
Stamp

ENTERED  
OCT 24 2014  
BY: RAm

RECEIVED  
BLM  
PHOENIX, ARIZONA  
2014 OCT -9 P 2:42

7						
8						
9						
10						

6. That between the dates starting at 12 o'clock noon on September 1, 20 13 and ending at 12 o'clock noon on September 1, 20 14 at least \$ 500 dollars worth of work and improvements were done and performed upon said claim(s) or upon one or more of a contiguous group of claims for the benefit of all, wholly or partly outside of a contiguous group of claims for the benefit of all, not including the location work.

7. That the following persons were employed to perform the work and improvements described herein: J. Tucker, J. Brown, S. Morris

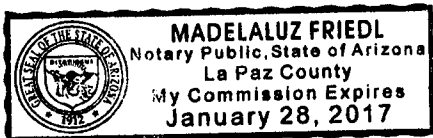
8. That the work and improvements performed were: Picked up trash, removed debris, trimmed bushes

9. Dated: 2-3-14 Signature: [Signature]

SUBSCRIBED AND SWORN TO before me, a Notary Public, this 3rd day of Feb 2014

By: [Signature]  
 Notary Public Madeluz Friedl  
 My Commission Expires 1-28-2017

Bureau of Land Management  
 Arizona State Office  
[www.az.blm.gov](http://www.az.blm.gov)



No. of Claims: 1 x \$10 = \$10.00  
 Check No.: 3093 Init. ASH  
 Receipt No.: 3146771  
 For BLM Use Only

Form: MCF108  
 Revised Jan. 2006  
 Page 2 of 2



When Recorded Return Document to:

JACK TUCKER  
P.O. Box 265  
WICKENBURG, AZ 85318

Check here is this is a change of address.

Telephone: \_\_\_\_\_

E-mail address: \_\_\_\_\_

**AFFIDAVIT OF PERFORMANCE OF ANNUAL WORK**

1. State of Arizona, County of MARICOPA SS:

2. I (Name) JACK TUCKER

3. Reside at (Address) P.O. Box 265

City Wickenburg County MARICOPA

State AZ Zip 85358 being duly sworn, depose and say that I am a citizen of the United States, more than eighteen years of age, and that all of the facts set forth in this affidavit, subject to the provisions and penalties of 18 U.S.C. 1001 pertaining to the filing of false, fictitious, or fraudulent statements with the United States, are true and correct according to the best of my knowledge, information and belief.

4. Owner's name and address (If not shown in Items 1-3 above). \_\_\_\_\_

5. That I am personally acquainted with the mining claim(s). The work and improvements were made by and at the expense of the owner(s) of said claim(s). Said contiguous group of claims, listed on this document, are situated in the

\_\_\_\_\_ (optional) Mining District; MARICOPA County, Arizona.

BLM  
Date  
Stamp  
2014 OCT -9 P 2:42  
PHOENIX, ARIZONA

Line No.	AMC NUMBER	CLAIM/SITE NAME	COUNTY RECORDER DATA (If available)	TWP	RNG	SEC
1	423140	LITTLE PICKER	2013-0029046	9N	5W	13
2	423141	LITTLE PICKER #2	2013-0029045	9N	5W	13
3						
4						
5						
6						

ENTERED  
OCT 24 2014  
BY: RPM

RECEIVED  
BLM  
2014 OCT -9 P 2:42  
TUCSON, ARIZONA

BLM  
Date  
Stamp

7						
8						
9						
10						

6. That between the dates starting at 12 o'clock noon on September 1, 20 12 and ending at 12 o'clock noon on September 1, 20 14 at least \$ 1,000 dollars worth of work and improvements were done and performed upon said claim(s) or upon one or more of a contiguous group of claims for the benefit of all, wholly or partly outside of a contiguous group of claims for the benefit of all, not including the location work.

7. That the following persons were employed to perform the work and improvements described herein: J. Tucker, J. Tucker

8. That the work and improvements performed were: PICKED UP TRASH + DEBRIS, Filled IN OLD Dig HOLES, TRIMMED BUSHES

9. Dated: 2-3-14 Signature: [Signature]

SUBSCRIBED AND SWORN TO before me, a Notary Public, this 3rd day of Feb 2014

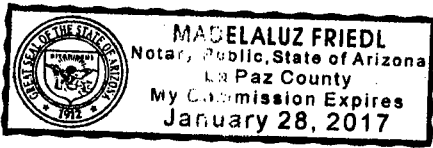
By: [Signature]

Notary Public [Signature]

My Commission Expires 1-28-2017


Bureau of Land Management  
Arizona State Office  
[www.az.blm.gov](http://www.az.blm.gov)

No. of Claims: 2 x \$10 = \$20.00  
Check No.: 3093 Init. [Initials]  
Receipt No.: 3146771  
For BLM Use Only



Form: MCF108  
Revised Jan. 2006  
Page 2 of 2

**United States Department of the Interior**  
**Bureau of Land Management**  
 LANDS/RECREATION & PLANNING  
 ONE N CENTRAL AVE  
 PHOENIX, AZ 85004 -2203  
 Phone: 602-417-9200



Receipt

No: 3146771

<b>Transaction #:</b> 3239024	
<b>Date of Transaction:</b> 10/10/2014	
CUSTOMER:	
JACK TUCKER PO BOX 265 WICKENBURG, AZ 85358-0265 US	

LINE #	QTY	DESCRIPTION	REMARKS	UNIT PRICE	TOTAL
1	1.00	LOCATABLE MINERALS / MINING CLAIMS- NOT NEW-UNADJUD, ONE AUTH NO. ONLY / MINING CLAIM MONEY RECEIVED CASES: AMC425522/\$90.00	POL (9) 2014	- n/a -	90.00
<b>TOTAL:</b>					<b>\$90.00</b>

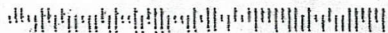
PAYMENT INFORMATION					
1	AMOUNT:	90.00	POSTMARKED:	10/08/2014	
	TYPE:	CHECK	RECEIVED:	10/09/2014	
	CHECK NO:	3093			
	NAME:	TUCKER, LISA B PO BOX 265 WICKENBURG AZ 85358-0265 US			

REMARKS

This receipt was generated by the automated BLM Collections and Billing System and is a paper representation of a portion of the official electronic record contained therein.




P.O. Box 265  
Wickenburg



PLACE STICKER AT TOP OF ENVELOPE TO THE RIGHT OF THE RETURN ADDRESS, FOLD AT DOTTED LINE

CERTIFIED MAIL™



7011 2970 0002 5067 8799



RETURN RECEIPT  
REQUESTED

RECEIVED  
BY MAIL OFF

2014 OCT -9 P 2:42

PHOENIX, ARIZONA

BLM  
One N. Central Ave.  
Suite 800  
PHX, AZ 85004



195

Form 3830-2  
(November 2010)

UNITED STATES  
DEPARTMENT OF THE INTERIOR  
BUREAU OF LAND MANAGEMENT

MAINTENANCE FEE WAIVER CERTIFICATION

*RM*

FORM APPROVED  
OMB NO. 1004-0114  
Expires: August 31, 2013

SEE INSTRUCTIONS ON PAGE 2

- This small miner waiver is filed for the assessment year beginning on September 1, 2014 and ending on September 1, 2015.
- The undersigned and all related parties owned ten or fewer mining claims, mill, or tunnel sites located and maintained on Federal lands in the United States of America on September 1, 2014.
- The undersigned have performed the assessment work required by law for each mining claim listed prior to filing this waiver and understand that by filing this form, the undersigned must file an affidavit of assessment work with the Bureau of Land Management (BLM) by the December 30th following the filing of this waiver.
- The undersigned understand that if the assessment work obligation has not yet come due under 30 U.S.C. 28 (for those claims in their first assessment year only), a notice of intent to hold reciting this condition must be recorded by the December 30th following the filing of this waiver.
- The undersigned understand that mill and tunnel sites may also be listed on this waiver and be waived from payment of the maintenance fee, and that a notice of intent to hold for these sites is required to be filed with the BLM by the December 30th following the filing of this waiver.
- The undersigned understand and acknowledge that pursuant to 43 U.S.C. 1212 and 18 U.S.C. 1001, the filing or recording of a false, fictitious, or fraudulent document with the BLM may result in a fine of up to \$250,000, a prison term not to exceed five years, or both.
- The mining claims, mill or tunnel sites for which this waiver from payment of the maintenance fees is requested are:

CLAIM OR SITE NAME	BLM RECORDATION SERIAL NUMBER
1. <u>CONFUSION</u>	<u>AMC 425522</u>
2.	
3.	
4.	
5.	
6.	
7.	
8.	
9.	
10.	

RECEIVED  
BLM AZ STATE OFFICE  
2014 AUG 11 P 2:23  
PHOENIX, ARIZONA

The owner(s) (claimants) of the above mining claims and sites are:

JACK TUCKER  
(Owner's Name - Please Print)

P.O. BOX 265  
(Owner's Mailing Address)

*Jack Tucker*  
(Owner's Signature)

Wickenburg AZ 85313  
(City) (State) (Zip Code)

LARRY KNOLL  
(Owner's Name - Please Print)

30901 MURRIETA RD  
(Owner's Mailing Address)

*Larry Knoll*  
(Owner's Signature)

MENIFEE CA 92584  
(City) (State) (Zip Code)

Peggy Winters  
(Owner's Name - Please Print)  
% General Delivery  
(Owner's Mailing Address)

*Jack Tucker POA for Peggy Winters*  
(Owner's Signature)  
Congress AZ 85332  
(City) (State) (Zip Code)

ALLEN L. STEWART  
(Owner's Name - Please Print)

220 NW 20th ST.  
(Owner's Mailing Address)

*Allen L. Stewart*  
(Owner's Signature)  
NEWPORT OR 97365  
(City) (State) (Zip Code)

(Continued on page 2)

486

ENTERED  
SEP 15 2014  
BY: AT

WILLIAM THORNTON

(Owner's Name - Please Print)

P.O. Box 188

(Owner's Mailing Address)

William S. Thornton

(Owner's Signature)

Congress

(City)

AZ

(State)

85332

(Zip Code)

(Owner's Name - Please Print)

(Owner's Signature)

(Owner's Mailing Address)

(City)

(State)

(Zip Code)

(Owner's Name - Please Print)

(Owner's Signature)

(Owner's Mailing Address)

(City)

(State)

(Zip Code)

(Owner's Name - Please Print)

(Owner's Signature)

(Owner's Mailing Address)

(City)

(State)

(Zip Code)

18 U.S.C. 1001 and 43 U.S.C. 1212 make it a crime for any person knowingly and willfully to make to any department or agency of the United States any false, fictitious or fraudulent statements or representations as to any matter within its jurisdiction.

INSTRUCTIONS

1. This certification is made under the provisions of 43 U.S.C. § 1744 and 30 U.S.C. §28-28k and the regulations thereunder (43 CFR Part 3830).
2. The claimant(s) must fill in the dates in paragraph 1 for the beginning and ending of the assessment year for which this waiver is sought.
3. The claimant(s) must fill in the date in paragraph 2 for the beginning of the assessment year for which this waiver is sought.
4. All claim and site names and BLM serial numbers must be listed for the mining claims, mill sites, and tunnel sites for which the waiver is sought.
5. All owners of the mining claims, mill sites, and tunnel sites and their addresses must be given.
6. This waiver form must be signed by all the claimants or their designated agent, in original form. If an agent is designated, a notarized designation of agent, signed by all of the claimants with proper address given, must be submitted with this waiver.
7. This form must be filed no later than September 1st for the upcoming assessment year in the BLM State Office where the mining claims or sites are recorded, or the waiver cannot be granted by the BLM. (Example: To obtain a waiver for the assessment year 2012, which begins on September 1, 2011, you must qualify for and file for a waiver no later than September 1, 2011, in the proper BLM State Office.)
8. For all mining claims which require assessment work, you must record an affidavit of labor on or before the December 30th immediately following the filing of this waiver. For all other mining claims or sites waived, you must record a notice of intent to hold on or before the December 30th immediately following the filing of this waiver.
9. Mill and tunnel sites may also be listed on this waiver and be waived from payment of the maintenance fee. A notice of intent to hold for these sites is required to be filed by the December 30th following the filing of this waiver.

RECEIVED  
BLM STATE OFFICE  
2011 AUG 11 PM 2:23  
NICENIE MARZINA


FOR OFFICIAL USE ONLY



Bureau of Land Management  
One North Central  
Phoenix, AZ 85004

To Whom It May Concern:

Please be advised that I, Peggy Winters, mailing address, c/o General Delivery, Congress, AZ 85332, do hereby grant Jack and/or Lisa Tucker Power of Attorney for all my signatory rights regarding any and all mining claims that I am a party to.

  
Peggy Winters

SUBSCRIBED AND SWORN TO before me, a Notary Public, this 29<sup>TH</sup> day of  
November, 2013.

By Peggy Winters  
Notary Public Caroline  
My Commission Expires 08-22-15



RECEIVED  
BLM AZ STATE OFFICE  
2014 AUG 11 P 2:23  
PHOENIX, ARIZONA

194

Form 3830-2  
(November 2010)

UNITED STATES  
DEPARTMENT OF THE INTERIOR  
BUREAU OF LAND MANAGEMENT  
**MAINTENANCE FEE WAIVER CERTIFICATION**

PM

FORM APPROVED  
OMB NO. 1004-0114  
Expires: August 31, 2013

SEE INSTRUCTIONS ON PAGE 2

- This small miner waiver is filed for the assessment year beginning on September 1, 2014 and ending on September 1, 2015.
- The undersigned and all related parties owned ten or fewer mining claims, mill, or tunnel sites located and maintained on Federal lands in the United States of America on September 1, 2014.
- The undersigned have performed the assessment work required by law for each mining claim listed prior to filing this waiver and understand that by filing this form, the undersigned must file an affidavit of assessment work with the Bureau of Land Management (BLM) by the December 30th following the filing of this waiver.
- The undersigned understand that if the assessment work obligation has not yet come due under 30 U.S.C. 28 (for those claims in their first assessment year only), a notice of intent to hold reciting this condition must be recorded by the December 30th following the filing of this waiver.
- The undersigned understand that mill and tunnel sites may also be listed on this waiver and be waived from payment of the maintenance fee, and that a notice of intent to hold for these sites is required to be filed with the BLM by the December 30th following the filing of this waiver.
- The undersigned understand and acknowledge that pursuant to 43 U.S.C. 1212 and 18 U.S.C. 1001, the filing or recording of a false, fictitious, or fraudulent document with the BLM may result in a fine of up to \$250,000, a prison term not to exceed five years, or both.
- The mining claims, mill or tunnel sites for which this waiver from payment of the maintenance fees is requested are:

CLAIM OR SITE NAME	BLM RECORDATION SERIAL NUMBER
1. DAVE'S DIGGINS	AMC 4255231
2.	
3.	
4.	
5.	
6.	
7.	
8.	
9.	
10.	

RECEIVED  
BLM AZ STATE OFFICE  
2014 AUG 11 P 2:23  
PHOENIX, ARIZONA

The owner(s) (claimants) of the above mining claims and sites are:

JACK TUCKER  
(Owner's Name - Please Print)  
P.O. BOX 265  
(Owner's Mailing Address)

*[Signature]*  
(Owner's Signature)  
WICKENBURG AZ 85358  
(City) (State) (Zip Code)

DAVID VAN ZILE  
(Owner's Name - Please Print)  
P.O. BOX 41  
(Owner's Mailing Address)

*[Signature]*  
(Owner's Signature)  
MARYSVALE UT 84750  
(City) (State) (Zip Code)

PAULA VAN ZILE  
(Owner's Name - Please Print)  
P.O. BOX 41  
(Owner's Mailing Address)

*[Signature]*  
(Owner's Signature)  
MARYSVALE UT 84750  
(City) (State) (Zip Code)

DAVID RINGQUIST  
(Owner's Name - Please Print)  
P.O. BOX 419  
(Owner's Mailing Address)

*[Signature]*  
(Owner's Signature)  
Congress AR 85332  
(City) (State) (Zip Code)

(Continued on page 2)

480

ENTERED  
SEP 15 2014  
BY: AT



CHUCK WINTERS  
(Owner's Name - Please Print)

% GENERAL DELIVERY  
(Owner's Mailing Address)

Lisa Tudor POA for Chuck Winters  
(Owner's Signature)

Congress  
(City) AZ 85332  
(State) (Zip Code)

(Owner's Name - Please Print)

(Owner's Mailing Address)

(Owner's Signature)

(City) (State) (Zip Code)

(Owner's Name - Please Print)

(Owner's Mailing Address)

(Owner's Signature)

(City) (State) (Zip Code)

(Owner's Name - Please Print)

(Owner's Mailing Address)

(Owner's Signature)

(City) (State) (Zip Code)

18 U.S.C. 1001 and 43 U.S.C. 1212 make it a crime for any person knowingly and willfully to make to any department or agency of the United States any false, fictitious or fraudulent statements or representations as to any matter within its jurisdiction.

INSTRUCTIONS

1. This certification is made under the provisions of 43 U.S.C. § 1744 and 30 U.S.C. §28-28k and the regulations thereunder (43 CFR Part 3830).
2. The claimant(s) must fill in the dates in paragraph 1 for the beginning and ending of the assessment year for which this waiver is sought.
3. The claimant(s) must fill in the date in paragraph 2 for the beginning of the assessment year for which this waiver is sought.
4. All claim and site names and BLM serial numbers must be listed for the mining claims, mill sites, and tunnel sites for which the waiver is sought.
5. All owners of the mining claims, mill sites, and tunnel sites and their addresses must be given.
6. This waiver form must be signed by all the claimants or their designated agent, in original form. If an agent is designated, a notarized designation of agent, signed by all of the claimants with proper address given, must be submitted with this waiver.
7. This form must be filed no later than September 1st for the upcoming assessment year in the BLM State Office where the mining claims or sites are recorded, or the waiver cannot be granted by the BLM. (Example: To obtain a waiver for the assessment year 2012, which begins on September 1, 2011, you must qualify for and file for a waiver no later than September 1, 2011, in the proper BLM State Office.)
8. For all mining claims which require assessment work, you must record an affidavit of labor on or before the December 30th immediately following the filing of this waiver. For all other mining claims or sites waived, you must record a notice of intent to hold on or before the December 30th immediately following the filing of this waiver.
9. Mill and tunnel sites may also be listed on this waiver and be waived from payment of the maintenance fee. A notice of intent to hold for these sites is required to be filed by the December 30th following the filing of this waiver.

RECEIVED  
BLM ARIZONA STATE OFFICE  
2011 AUG 11 PM 2:22  
PHOENIX ARIZONA

FOR OFFICIAL USE ONLY

Bureau of Land Management  
One North Central  
Phoenix, AZ 85004

To Whom It May Concern:


Please be advised that I, Chuck Winters, mailing address, c/o General Delivery, Congress, AZ 85332 do hereby grant Jack and/or Lisa Tucker Power of Attorney for all my signatory rights regarding any and all mining claims that I am a party to.

*Chuck Winters*  
Chuck Winters

SUBSCRIBED AND SWORN TO before me, a Notary Public, this 29<sup>TH</sup> day of November, 2013.

By *Chuck Winters*

Notary Public *Carolina Ramos*  
My Commission Expires 08/22/15



RECEIVED  
BLM AZ STATE OFFICE  
2014 AUG 11 P 2:23  
PHOENIX, ARIZONA



197

Form 3830-2  
(November 2010)

UNITED STATES  
DEPARTMENT OF THE INTERIOR  
BUREAU OF LAND MANAGEMENT

MAINTENANCE FEE WAIVER CERTIFICATION

*pm*

FORM APPROVED  
OMB NO. 1004-0114  
Expires: August 31, 2013

SEE INSTRUCTIONS ON PAGE 2

- This small miner waiver is filed for the assessment year beginning on September 1, 2014 and ending on September 1, 2015.
- The undersigned and all related parties owned ten or fewer mining claims, mill, or tunnel sites located and maintained on Federal lands in the United States of America on September 1, 2014.
- The undersigned have performed the assessment work required by law for each mining claim listed prior to filing this waiver and understand that by filing this form, the undersigned must file an affidavit of assessment work with the Bureau of Land Management (BLM) by the December 30th following the filing of this waiver.
- The undersigned understand that if the assessment work obligation has not yet come due under 30 U.S.C. 28 (for those claims in their first assessment year only), a notice of intent to hold reciting this condition must be recorded by the December 30th following the filing of this waiver.
- The undersigned understand that mill and tunnel sites may also be listed on this waiver and be waived from payment of the maintenance fee, and that a notice of intent to hold for these sites is required to be filed with the BLM by the December 30th following the filing of this waiver.
- The undersigned understand and acknowledge that pursuant to 43 U.S.C. 1212 and 18 U.S.C. 1001, the filing or recording of a false, fictitious, or fraudulent document with the BLM may result in a fine of up to \$250,000, a prison term not to exceed five years, or both.
- The mining claims, mill or tunnel sites for which this waiver from payment of the maintenance fees is requested are:

CLAIM OR SITE NAME	BLM RECORDATION SERIAL NUMBER
1. <u>HEAVEN'S BEAUTY</u>	<u>Amc 425524</u>
2.	
3.	
4.	
5.	
6.	
7.	
8.	
9.	
10.	

The owner(s) (claimants) of the above mining claims and sites are:

JACK TUCKER  
(Owner's Name - Please Print)  
P.O. Box 265  
(Owner's Mailing Address)

*Jack Tucker*  
(Owner's Signature)  
Wickenburg AZ 85358  
(City) (State) (Zip Code)

RECEIVED  
BLM AZ STATE OFFICE  
2014 AUG 11 P 2:21  
PHOENIX, ARIZONA

NOEY KNOW  
(Owner's Name - Please Print)  
30901 MURRIETA RD  
(Owner's Mailing Address)

*Noey Know*  
(Owner's Signature)  
MENIFEE CA 92584  
(City) (State) (Zip Code)

SHARMAN THORNTON  
(Owner's Name - Please Print)  
P.O. Box 188  
(Owner's Mailing Address)

*Sharman Thornton*  
(Owner's Signature)  
Congress AZ 85332  
(City) (State) (Zip Code)

JUAN DURAN  
(Owner's Name - Please Print)  
650 EL RECREO DR.  
(Owner's Mailing Address)

*Juan Duran*  
(Owner's Signature)  
Wickenburg AZ 85350  
(City) (State) (Zip Code)

(Continued on page 2)

486

ENTERED  
SEP 15 2014  
BY: AT

JUDY SUTHERLAND

(Owner's Name - Please Print)

Judy A. Sutherland

(Owner's Signature)

2180 W. VAL USTA DR. UNIT 77

(Owner's Mailing Address)

Wickenburg

(City)

AZ

(State)

85390

(Zip Code)

(Owner's Name - Please Print)

(Owner's Signature)

(Owner's Mailing Address)

(City)

(State)

(Zip Code)

(Owner's Name - Please Print)

(Owner's Signature)

(Owner's Mailing Address)

(City)

(State)

(Zip Code)

(Owner's Name - Please Print)

(Owner's Signature)

(Owner's Mailing Address)

(City)

(State)

(Zip Code)

18 U.S.C. 1001 and 43 U.S.C. 1212 make it a crime for any person knowingly and willfully to make to any department or agency of the United States any false, fictitious or fraudulent statements or representations as to any matter within its jurisdiction.

INSTRUCTIONS

1. This certification is made under the provisions of 43 U.S.C. § 1744 and 30 U.S.C. §28-28k and the regulations thereunder (43 CFR Part 3830).
2. The claimant(s) must fill in the dates in paragraph 1 for the beginning and ending of the assessment year for which this waiver is sought.
3. The claimant(s) must fill in the date in paragraph 2 for the beginning of the assessment year for which this waiver is sought.
4. All claim and site names and BLM serial numbers must be listed for the mining claims, mill sites, and tunnel sites for which the waiver is sought.
5. All owners of the mining claims, mill sites, and tunnel sites and their addresses must be given.
6. This waiver form must be signed by all the claimants or their designated agent, in original form. If an agent is designated, a notarized designation of agent, signed by all of the claimants with proper address given, must be submitted with this waiver.
7. This form must be filed no later than September 1st for the upcoming assessment year in the BLM State Office where the mining claims or sites are recorded, or the waiver cannot be granted by the BLM. (Example: To obtain a waiver for the assessment year 2012, which begins on September 1, 2011, you must qualify for and file for a waiver no later than September 1, 2011, in the proper BLM State Office.)
8. For all mining claims which require assessment work, you must record an affidavit of labor on or before the December 30th immediately following the filing of this waiver. For all other mining claims or sites waived, you must record a notice of intent to hold on or before the December 30th immediately following the filing of this waiver.
9. Mill and tunnel sites may also be listed on this waiver and be waived from payment of the maintenance fee. A notice of intent to hold for these sites is required to be filed by the December 30th following the filing of this waiver.

FOR OFFICIAL USE ONLY



196

Form 3830-2  
(November 2010)

UNITED STATES  
DEPARTMENT OF THE INTERIOR  
BUREAU OF LAND MANAGEMENT  
**MAINTENANCE FEE WAIVER CERTIFICATION**

PM

FORM APPROVED  
OMB NO. 1004-0114  
Expires: August 31, 2013

SEE INSTRUCTIONS ON PAGE 2

1. This small miner waiver is filed for the assessment year beginning on September 1, 2014 and ending on September 1, 2015.
2. The undersigned and all related parties owned ten or fewer mining claims, mill, or tunnel sites located and maintained on Federal lands in the United States of America on September 1, 2014.
3. The undersigned have performed the assessment work required by law for each mining claim listed prior to filing this waiver and understand that by filing this form, the undersigned must file an affidavit of assessment work with the Bureau of Land Management (BLM) by the December 30th following the filing of this waiver.
4. The undersigned understand that if the assessment work obligation has not yet come due under 30 U.S.C. 28 (for those claims in their first assessment year only), a notice of intent to hold reciting this condition must be recorded by the December 30th following the filing of this waiver.
5. The undersigned understand that mill and tunnel sites may also be listed on this waiver and be waived from payment of the maintenance fee, and that a notice of intent to hold for these sites is required to be filed with the BLM by the December 30th following the filing of this waiver.
6. The undersigned understand and acknowledge that pursuant to 43 U.S.C. 1212 and 18 U.S.C. 1001, the filing or recording of a false, fictitious, or fraudulent document with the BLM may result in a fine of up to \$250,000, a prison term not to exceed five years, or both.
7. The mining claims, mill or tunnel sites for which this waiver from payment of the maintenance fees is requested are:

CLAIM OR SITE NAME	BLM RECORDATION SERIAL NUMBER
1. MEL'S GOLD	Amc 425525 ✓
2.	
3.	
4.	
5.	
6.	
7.	
8.	
9.	
10.	

RECEIVED  
BLM AZ STATE OFFICE  
2014 AUG 11 P 2:21  
PHOENIX, ARIZONA

The owner(s) (claimants) of the above mining claims and sites are:

JACK TUCKER  
(Owner's Name - Please Print)  
P.O. BOX 265  
(Owner's Mailing Address)

Jack Tucker  
(Owner's Signature)  
WICKENBURG AZ 85358  
(City) (State) (Zip Code)

MELVIN EIDSMOE  
(Owner's Name - Please Print)  
31 SHOTWELL RD  
(Owner's Mailing Address)

Melvin Eidsmoe  
(Owner's Signature)  
PT HADLOCK WA 98339  
(City) (State) (Zip Code)

NANCY EIDSMOE  
(Owner's Name - Please Print)  
31 SHOTWELL RD  
(Owner's Mailing Address)

Nancy Eidsmoe  
(Owner's Signature)  
PT HADLOCK WA 98339  
(City) (State) (Zip Code)

RICHARD ROUSHEIM  
(Owner's Name - Please Print)  
2701 HARBOR BLVD #E2-217  
(Owner's Mailing Address)

Richard Rousheim  
(Owner's Signature)  
COSTA MESA CA 92626  
(City) (State) (Zip Code)

(Continued on page 2)

486

SEP 15 2014  
BY: AT

ALLEN L. STEWART

(Owner's Name - Please Print)

*Allen L. Stewart*

(Owner's Signature)

220 NW 20th ST

(Owner's Mailing Address)

Newport

(City)

OR

(State)

97365

(Zip Code)

(Owner's Name - Please Print)

(Owner's Signature)

(Owner's Mailing Address)

(City)

(State)

(Zip Code)

(Owner's Name - Please Print)

(Owner's Signature)

(Owner's Mailing Address)

(City)

(State)

(Zip Code)

(Owner's Name - Please Print)

(Owner's Signature)

(Owner's Mailing Address)

(City)

(State)

(Zip Code)

18 U.S.C. 1001 and 43 U.S.C. 1212 make it a crime for any person knowingly and willfully to make to any department or agency of the United States any false, fictitious or fraudulent statements or representations as to any matter within its jurisdiction.

INSTRUCTIONS

1. This certification is made under the provisions of 43 U.S.C. § 1744 and 30 U.S.C. §28-28k and the regulations thereunder (43 CFR Part 3830).
2. The claimant(s) must fill in the dates in paragraph 1 for the beginning and ending of the assessment year for which this waiver is sought.
3. The claimant(s) must fill in the date in paragraph 2 for the beginning of the assessment year for which this waiver is sought.
4. All claim and site names and BLM serial numbers must be listed for the mining claims, mill sites, and tunnel sites for which the waiver is sought.
5. All owners of the mining claims, mill sites, and tunnel sites and their addresses must be given.
6. This waiver form must be signed by all the claimants or their designated agent, in original form. If an agent is designated, a notarized designation of agent, signed by all of the claimants with proper address given, must be submitted with this waiver.
7. This form must be filed no later than September 1st for the upcoming assessment year in the BLM State Office where the mining claims or sites are recorded, or the waiver cannot be granted by the BLM. (Example: To obtain a waiver for the assessment year 2012, which begins on September 1, 2011, you must qualify for and file for a waiver no later than September 1, 2011, in the proper BLM State Office.)
8. For all mining claims which require assessment work, you must record an affidavit of labor on or before the December 30th immediately following the filing of this waiver. For all other mining claims or sites waived, you must record a notice of intent to hold on or before the December 30th immediately following the filing of this waiver.
9. Mill and tunnel sites may also be listed on this waiver and be waived from payment of the maintenance fee. A notice of intent to hold for these sites is required to be filed by the December 30th following the filing of this waiver.

RECEIVED  
BLM AZ STATE OFFICE  
2011 AUG 11 P 2:31  
PHOENIX, ARIZONA

FOR OFFICIAL USE ONLY



**NOTICE!!**

**These documents have been scanned!**

**Do not place un-scanned documents beneath this notice!**

**Do not remove this notice from this file!**

GPO Jacket No. 560-102  
Print Order 61540  
Rise Business Services, LLC  
Job=AZ15 6/24/2019



Box Number= AZ15129



Claim Begin-End: AMC425522-AMC425525

**5 Miscellaneous**



AZ15129-9

AMC364820-AMC427442

**NO  
DOCUMENTS  
FOUND**

NO DOCUMENTS FOUND  
NO DOCUMENTS FOUND



**NOTICE!!**

**These documents have been scanned!**

**Do not place un-scanned documents beneath this notice!**

**Do not remove this notice from this file!**

GPO Jacket No. 560-102  
Print Order 61540  
Rise Business Services, LLC  
Job=AZ15 6/24/2019



Box Number= AZ15129



Claim Begin-End: AMC425522-AMC425525

**6 Location Notices-Amendments and Supporting Documents**



AZ15129-9

AMC364820-AMC427442

# Mining Claim Status Report

Data Entered: 1/29/2013

MTP Checked By: DC

GEO Checked By: DC

LEAD SERIAL NUMBER: AMC 425522 thru AMC 425525

**NUMBER OF CLAIMS & TYPE:**

**CHARGES:**

LODE \_\_\_\_\_  
~~1~~ PLACER \_\_\_\_\_  
4 ASSOCIATION PLACER \_\_\_\_\_  
 MILL SITE \_\_\_\_\_  
 TUNNEL SITE \_\_\_\_\_

Location Fee @ \$34 = \$ 136  
 Processing Fee @ \$20 = \$ 80  
 Maintenance Fee @ \$140 = \$ 560  
 Add'l Maint Fee for Assoc Placer = \$ 2240  
**SUBTOTAL** \$ \_\_\_\_\_  
 Other Fees \$ \_\_\_\_\_  
 Other Fees \$ \_\_\_\_\_  
**TOTAL** \$ 3016

TOTAL ACREAGE: 100 Per Claim  
(Placer Only)

NUMBER OF LOCATORS: 5

DOCUMENTS RECEIVED VIA: Over-the-Counter  Mail  TIMELY FILED: Yes  No

LEGAL DESCRIPTION: T 9N R 4W SEC 19  
 T \_\_\_\_\_ R \_\_\_\_\_ SEC \_\_\_\_\_  
 T \_\_\_\_\_ R \_\_\_\_\_ SEC \_\_\_\_\_  
 T \_\_\_\_\_ R \_\_\_\_\_ SEC \_\_\_\_\_  
 T \_\_\_\_\_ R \_\_\_\_\_ SEC \_\_\_\_\_

BLM  FOREST SERVICE  SUBJ TO PL 359: Yes  No   
WILDERNESS AREA

SPLIT ESTATE: N/A  SX  PX  OTHER   
SRHA  Was proper Notice filed if located on SHRA Land? Yes  No

**RECONVEYED MINERALS ON BLM LAND REQUIRE OPENING ORDER FROM 1944 TO 1993:**

Open to Entry On \_\_\_\_\_ N/A

COMMENTS/STATUS: VOID  PARTIALLY VOID  PVT MINERALS  WITHDRAWN LANDS   
OTHER

Claimant acknowledges that portions of the following claim(s) site(s) may be void or voidable.

Printed Name of Claimant \_\_\_\_\_ Signature of Claimant \_\_\_\_\_

\*\*\*\*\*FINAL ADJUDICATION\*\*\*\*\*

DATE 5/8/14 INITIALS PM

AM0425522

LOCATION NOTICE FOR PLACER MINING CLAIM

NOTICE IS HEREBY GIVEN that the CONFUSION  
\_\_\_\_\_ placer mining claim has been located by  
JACK TUCKER whose current mailing  
address is P.O. Box 265  
Wickenburg, AZ 85358

RECEIVED  
BLM, AZ STATE OFFICE  
2013 NOV 20 A 11:13  
PHOENIX, AZ  
BLM  
Date  
Stamp

The general course of this claim is NORTH-SOUTH and it is situated in  
YAVAPAI County, Arizona.

This claim is 2640 feet in length and 1650 feet in width. This claim runs from the  
location monument on which this location notice is posted approximately 2640 feet in a NORTH  
direction to the NW end line and 1650 feet in a EAST direction to the SE end line.  
This claim is marked by four monuments, one at each corner of the claim.

The location monument on which this notice is posted is situated within Section 19, Township  
9 N, Range 4 W, Gila Salt River Base and Meridian, Arizona. This claim encompasses  
portions of the following legal subdivision(s) if located by legal subdivision or the following quarter section (s),  
section (s), Township (s) and Range (s) NE, SECTION 19, TOWNSHIP 9N,  
RANGE 4W, Gila Salt River Base and Meridian, Arizona.

The locality of this claim with reference to some natural object or permanent monument and additional  
information (if any) concerning its locality are as follows: 1 X 1 WOOD POST

DATED AND POSTED on the ground this 2 day of September, 2013.  
LOCATOR (s) [Signature]

Form MCF102  
Revised July 2005

This form is available from the Arizona Department of Mines & Mineral Resources and may be reproduced.

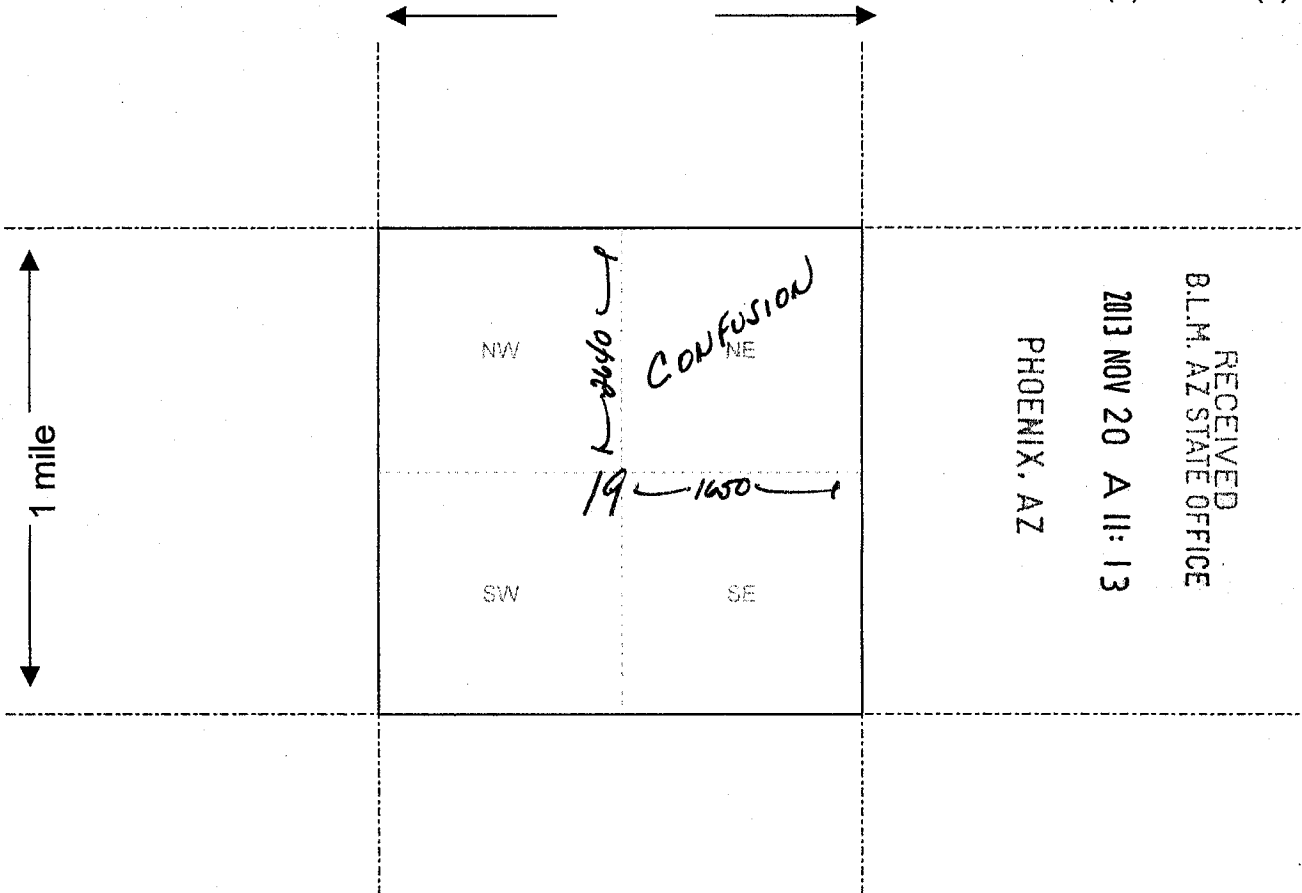
ENTERED  
NOV 29 2013  
BY: KN

AMC425522

SECTION 19 13  
 NOT A FULL MILE  
 RUNNING EAST TO WEST

**MINING CLAIM MAP**

Lode ( ) Placer ( )



RECEIVED  
 B.L.M. AZ STATE OFFICE  
 2013 NOV 20 A 11:13  
 PHOENIX, AZ

AN0125522

Scale: 1" = 2000 feet



- The above map depicts the CONFUSION mining claim, which is located in Section (s) 19, Township 9 N, Range 4 W, Gila and Salt River Base and Meridian, YAVAPAI County, Arizona.
- The type of corner and location monuments used are as follows: 1 X 1 WOOD POST
- The bearings and distances in degrees and feet between claim corners are as depicted on the map.

Form MCF100a  
 Revised July 2005




Bureau of Land Management  
One N. Central Ave.  
Phoenix, AZ 85004


To Whom It May Concern:


Please be advised that I, Jack Tucker, authorize my name to be used on the following mining claims:  
Dave's Diggins, AMC 425523, Heaven's Beauty, AMC 425524, Confusion AMC 425522, and Mel's  
Gold, AMC 425525.

I am an actual party to the above referenced claim, and I have a bona fide interest in the claims.

  
\_\_\_\_\_  
Jack Tucker

SUBSCRIBED AND SWORN TO before me, a Notary Public, this 5<sup>th</sup> day of  
December 20 13.

By Kerry Jack Tucker  
\_\_\_\_\_  
Notary Public   
\_\_\_\_\_  
My Commission Expires Aug 12, 2016



RECEIVED  
BLM AZ STATE OFFICE  
2014 MAY 27 P 3:30  
PHOENIX, ARIZONA

Bureau of Land Management  
One N. Central Ave.  
Phoenix, AZ 85004

To Whom It May Concern:


Please be advised that I, Larry Knoll, authorize my name to be used on the following mining claim:  
Confusion, AMC 425522.

I am an actual party to the above referenced claim, and I have a bona fide interest in the claim.

*Larry Knoll*  
Larry Knoll

SUBSCRIBED AND SWORN TO before me, a Notary Public, this 25<sup>th</sup> day of November 2013.

By *Vickie D Bowling*  
Notary Public *Vickie D Bowling*  
My Commission Expires June 17, 2015




RECEIVED  
BLM AZ STATE OFFICE  
2014 MAY 21 P 3:30  
PHOENIX, ARIZONA

Bureau of Land Management  
One N. Central Ave.  
Phoenix, AZ 85004

To Whom It May Concern:

Please be advised that I, Peggy Winters, authorize my name to be used on the following mining claim:  
Confusion, AMC 425522.

I am an actual party to the above referenced claim, and I have a bona fide interest in the claim.


  
Peggy Winters

SUBSCRIBED AND SWORN TO before me, a Notary Public, this 29<sup>TH</sup> day of November 20 13.

By Peggy L Winters

Notary Public Carolina Ramos

My Commission Expires 08-22-15



RECEIVED  
BLM AZ STATE OFFICE  
2014 MAY 27 P 3:31  
PHOENIX, ARIZONA

Bureau of Land Management  
One N. Central Ave.  
Phoenix, AZ 85004

To Whom It May Concern:

Please be advised that I, Allen L. Stewart, authorize my name to be used on the following mining claims: Confusion, AMC 425522, Mel's Gold AMC 425525.


I am an actual party to the above referenced claim, and I have a bona fide interest in the claim.

  
Allen L. Stewart

State of Oregon  
County of Lincoln

SUBSCRIBED AND SWORN TO before me, a Notary Public, this 24<sup>th</sup> day of March 2014.

By Allen L. Stewart  
Notary Public Margaret L. Boone  
My Commission Expires Sept 10 2016



RECEIVED  
BLM AZ STATE OFFICE  
2014 MAY 27 P 3:31  
PHOENIX, ARIZONA



Bureau of Land Management  
One N. Central Ave.  
Phoenix, AZ 85004

To Whom It May Concern:

Please be advised that I, William Thornton, authorize my name to be used on the following mining claims: Confusion, AMC 425522.

I am an actual party to the above referenced claim, and I have a bona fide interest in the claim.

William S. Thornton  
William Thornton

SUBSCRIBED AND SWORN TO before me, a Notary Public, this 3<sup>rd</sup> day of December 20 13.

By Cynthia C. Carter

Notary Public Maricopa, Arizona

My Commission Expires Jan 3, 2014



RECEIVED  
BLM AZ STATE OFFICE  
2014 MAY 27 P 3:31  
PHOENIX, ARIZONA

CONFUSION

LARRY KNOLL  
30901 MURRIETA RD  
MENIFEE, CA 92584  
909. 936. 3068

Peggy Winters  
c/o General Delivery  
Congress, AZ 85332  
602. 909. 1554

ALLEN L. STEWART  
220 NW 20th ST.  
NEWPORT, OR 97365  
503. 369. 6470

WILLIAM THORNTON  
P.O. Box 188  
Congress, AZ 85332  
602. 212. 8310

AMC425522

RECEIVED  
B.L.M. AZ STATE OFFICE

2013 NOV 20 A 11: 13

PHOENIX, AZ

LOCATION NOTICE FOR PLACER MINING CLAIM

NOTICE IS HEREBY GIVEN that the DAVE'S DIGGINS  
\_\_\_\_\_ placer mining claim has been located by  
JACK TUCKER whose current mailing  
address is P.O. Box 265  
Wilckenburg, AZ 85359

RECEIVED  
B.L.M. AZ STATE OFFICE  
2013 NOV 20 A 11:13  
PHOENIX, AZ  
BLM  
Date  
Stamp

The general course of this claim is NORTH-SOUTH and it is situated in  
YAVAPAI County, Arizona.

This claim is 2640 feet in length and 1650 feet in width. This claim runs from the  
location monument on which this location notice is posted approximately 2640 feet in a South  
direction to the SE end line and 1650 feet in a WEST direction to the NW end line.  
This claim is marked by four monuments, one at each corner of the claim.

The location monument on which this notice is posted is situated within Section 19, Township  
9 N, Range 4 W, Gila Salt River Base and Meridian, Arizona. This claim encompasses  
portions of the following legal subdivision(s) if located by legal subdivision or the following quarter section (s),  
section (s), Township (s) and Range (s) SW, Sec. 19, 9N, 4W  
\_\_\_\_\_, Gila Salt River Base and Meridian, Arizona.

The locality of this claim with reference to some natural object or permanent monument and additional  
information (if any) concerning its locality are as follows: 1 X 1 WOOD POST

DATED AND POSTED on the ground this 2 day of September, 2013.  
LOCATOR (s) [Signature]

Form MCF102  
Revised July 2005

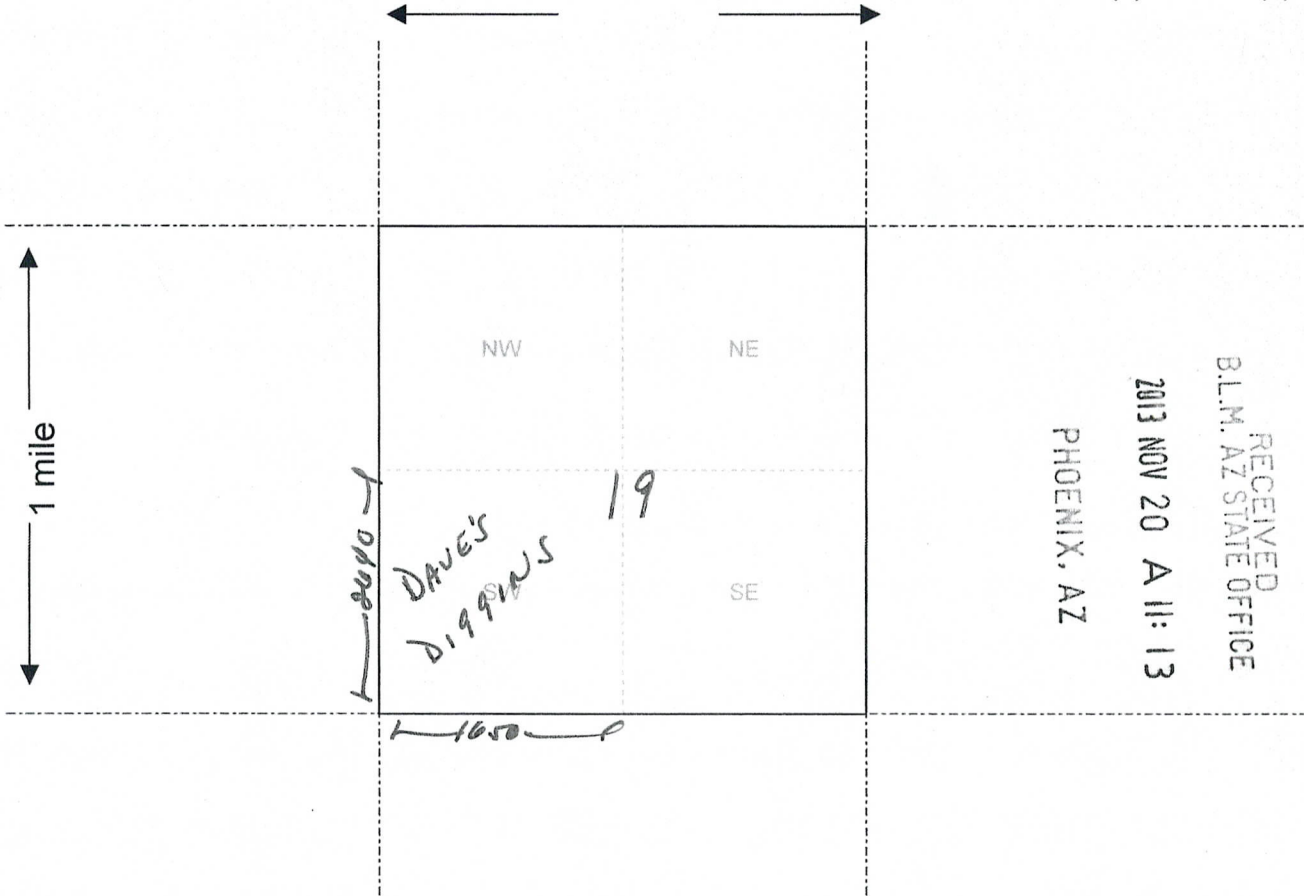
ENTERED  
NOV 29 2013  
BY: [Signature]

AMC425523

SECTION 19 IS  
NOT A FULL MILE  
RUNNING EAST TO WEST

MINING CLAIM MAP

Lode ( ) Placer ( )



Scale: 1" = 2000 feet



1. The above map depicts the DAVE'S DIGGINGS mining claim, which is located in Section (s) 19, Township 9 N, Range 4 W, Gila and Salt River Base and Meridian, YAVAPAI County, Arizona.

2. The type of corner and location monuments used are as follows: 1 X 1 1000 POST

3. The bearings and distances in degrees and feet between claim corners are as depicted on the map.

Form MCF100a  
Revised July 2005

This form is available from the Arizona Department of Mines & Mineral Resources and may be reproduced.

ANC425523




Bureau of Land Management  
One N. Central Ave.  
Phoenix, AZ 85004


To Whom It May Concern:


Please be advised that I, Jack Tucker, authorize my name to be used on the following mining claims:  
Dave's Diggins, AMC 425523, Heaven's Beauty, AMC 425524, Confusion AMC 425522, and Mel's  
Gold, AMC 425525.

I am an actual party to the above referenced claim, and I have a bona fide interest in the claims.

  
\_\_\_\_\_  
Jack Tucker

SUBSCRIBED AND SWORN TO before me, a Notary Public, this 5<sup>th</sup> day of  
December 20 13.

By Kerry Jack Tucker  
\_\_\_\_\_  
Notary Public   
\_\_\_\_\_  
My Commission Expires Aug 12, 2016



RECEIVED  
BLM AZ STATE OFFICE  
2014 MAY 27 P 3:30  
PHOENIX, ARIZONA

Bureau of Land Management  
One N. Central Ave.  
Phoenix, AZ 85004

To Whom It May Concern:

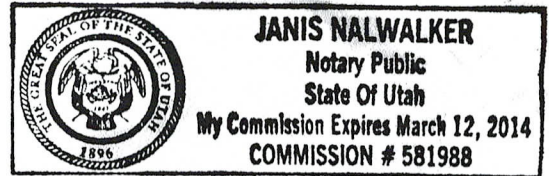
Please be advised that I, David Van Zile, authorize my name to be used on the following mining claim:  
Dave's Diggins, AMC 425523.

I am an actual party to the above referenced claim, and I have a bona fide interest in the claim.

David Van Zile  
David Van Zile

SUBSCRIBED AND SWORN TO before me, a Notary Public, this 6<sup>th</sup> day of  
December 2013.

By Janis Nalwalker  
Notary Public Janis Nalwalker  
My Commission Expires 3-12-14



RECEIVED  
BLM AZ STATE OFFICE  
2014 MAY 27 P 3:30  
PHOENIX, ARIZONA

Bureau of Land Management  
One N. Central Ave.  
Phoenix, AZ 85004

To Whom It May Concern:


Please be advised that I, Paula Van Zile, authorize my name to be used on the following mining claim:  
Dave's Diggins, AMC 425523.

I am an actual party to the above referenced claim, and I have a bona fide interest in the claim.

Paula Van Zile  
Paula Van Zile

SUBSCRIBED AND SWORN TO before me, a Notary Public, this 6<sup>th</sup> day of  
December 2013.

By Janis Nalwalker  
Notary Public Janis Nalwalker  
My Commission Expires 3-12-14




RECEIVED  
BLM AZ STATE OFFICE  
2014 MAY 27 P 3:30  
PHOENIX, ARIZONA

Bureau of Land Management  
One N. Central Ave.  
Phoenix, AZ 85004

To Whom It May Concern:

Please be advised that I, David Ringquist, authorize my name to be used on the following mining claim: Dave's Diggins, AMC 425523.

I am an actual party to the above referenced claim, and I have a bona fide interest in the claim.




David Ringquist

SUBSCRIBED AND SWORN TO before me, a Notary Public, this 10<sup>th</sup> day of December 2013.

By David Ringquist

Notary Public Katey Eisenhauer

My Commission Expires Oct 25 2014



RECEIVED  
BLM AZ STATE OFFICE  
2014 MAY 27 P 3:30  
PHOENIX, ARIZONA




Bureau of Land Management  
One N. Central Ave.  
Phoenix, AZ 85004

To Whom It May Concern:

Please be advised that I, Chuck Winters, authorize my name to be used on the following mining claim:  
Dave's Diggins, AMC 425523.


I am an actual party to the above referenced claim, and I have a bona fide interest in the claim.

  
\_\_\_\_\_  
Chuck Winters

SUBSCRIBED AND SWORN TO before me, a Notary Public, this 29<sup>TH</sup> day of  
November 2013.

By Chuck Winters

Notary Public Carolina Ramos  
My Commission Expires 8/22/15



RECEIVED  
BLM AZ STATE OFFICE  
2014 MAY 27 P 3:30  
PHOENIX, ARIZONA

DAVE'S DIGGINS

DAVID VAN ZILE  
P.O. BOX 41  
MARYSVALE, UT 84750  
435-326-4335

PAULA VAN ZILE  
P.O. BOX 41  
MARYSVALE, UT 84750  
435-326-4335

DAVID RINGQUIST  
P.O. BOX 419  
Congress, AZ 85332  
928-231-2943

CHUCK WINTERS  
c/o GENERAL DELIVERY  
Congress, AZ 85332  
602-909-1554

RECEIVED  
B.L.M. AZ STATE OFFICE  
2013 NOV 20 A 11:13  
PHOENIX, AZ

AH0425523

LOCATION NOTICE FOR PLACER MINING CLAIM

NOTICE IS HEREBY GIVEN that the HEAVEN'S BEAUTY  
\_\_\_\_\_ placer mining claim has been located by  
JACK TUCKER whose current mailing  
address is P.O. Box 265  
Wickenburg, AZ 85358

RECEIVED  
BLM, AZ STATE OFFICE  
2013 NOV 20 A 11:13  
PHOENIX, AZ  
BLM  
Date  
Stamp

The general course of this claim is NORTH-SOUTH and it is situated in  
YAVAPAI County, Arizona.

This claim is 2640 feet in length and 1650 feet in width. This claim runs from the  
location monument on which this location notice is posted approximately 2640 feet in a SOUTH  
direction to the SW end line and 1650 feet in a EAST direction to the NE end line.  
This claim is marked by four monuments, one at each corner of the claim.

The location monument on which this notice is posted is situated within Section 19, Township  
9 N, Range 4 W, Gila Salt River Base and Meridian, Arizona. This claim encompasses  
portions of the following legal subdivision(s) if located by legal subdivision or the following quarter section (s),  
section (s), Township (s) and Range (s) SE, SECTION 19, TOWNSHIP 9N,  
RANGE 4W, Gila Salt River Base and Meridian, Arizona.

The locality of this claim with reference to some natural object or permanent monument and additional  
information (if any) concerning its locality are as follows: 1X1 WOOD POST

DATED AND POSTED on the ground this 2 day of September, 2013.  
LOCATOR (s) [Signature]

Form MCF102  
Revised July 2005

This form is available from the Arizona Department of Mines & Mineral Resources and may be reproduced.

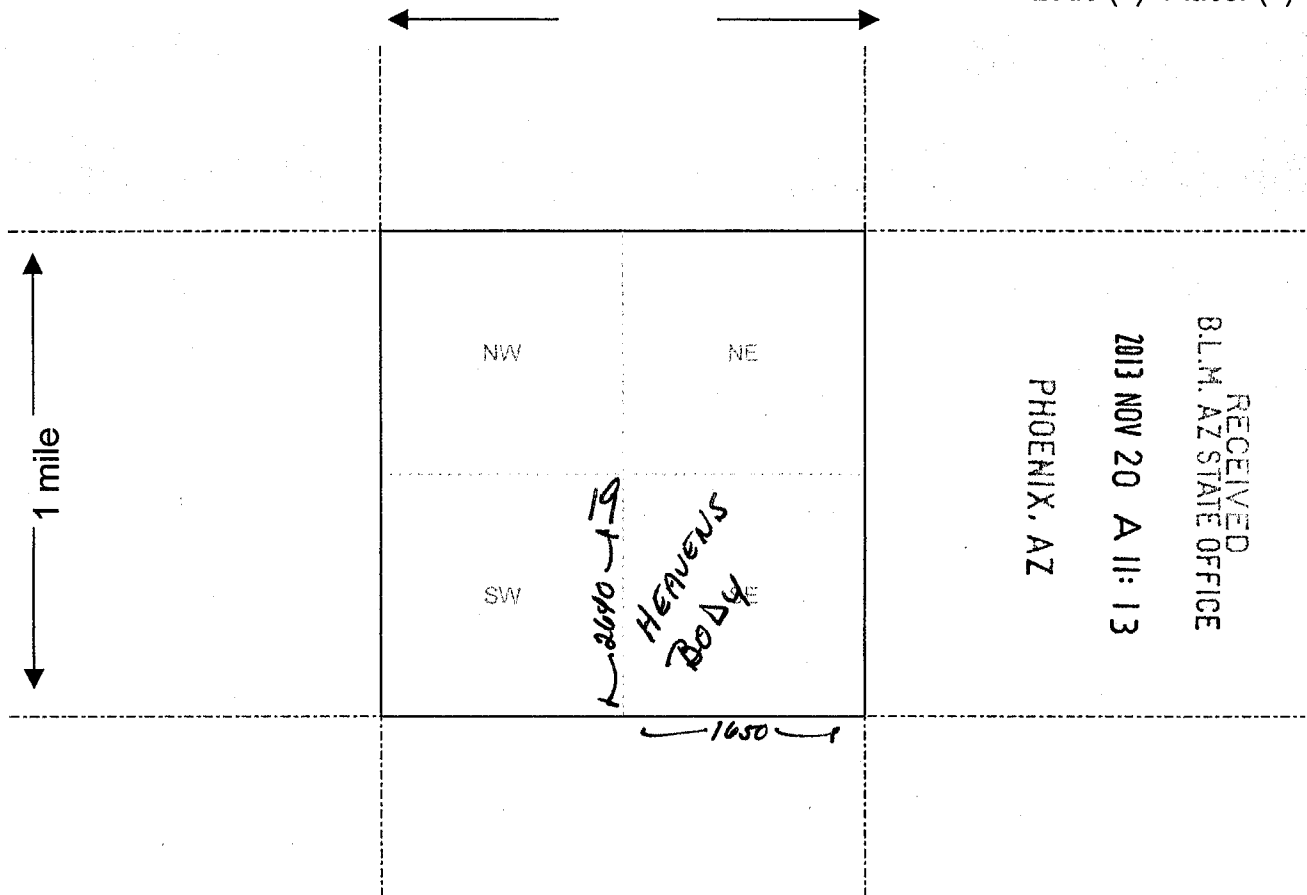
NOV 29 2013  
BY: [Signature]

AH0425524

SECTION 19 IS  
 NOT A FULL MILE  
 RUNNING EAST TO WEST

MINING CLAIM MAP

Lode ( ) Placer ( )



RECEIVED  
 B.L.M. AZ STATE OFFICE  
 2013 NOV 20 A 11:13  
 PHOENIX, AZ

AMC425524

Scale: 1" = 2000 feet



- The above map depicts the HEAVENS BODY mining claim, which is located in Section (s) 19, Township 9 N, Range 4 W, Gila and Salt River Base and Meridian, YAVAPAI County, Arizona.
- The type of corner and location monuments used are as follows: 1 x 1 WOOD POST
- The bearings and distances in degrees and feet between claim corners are as depicted on the map.

Form MCF100a  
 Revised July 2005



HEAVEN'S BEAUTY

NOEY KNOLL  
30901 MURRIETA RD  
MENIFEE, CA 92584  
909. 936. 3068

SHARMAN THORNTON  
P.O. BOX 188  
CONGRESS, AZ 85332  
602. 212. 8310

JUAN DURAN  
650 EL RECREO DR.  
WICKENBURG, AZ 85390  
928. 231. 2123

JUDY LUTHERLAND  
2180 W. VAL VISTA DR.  
UNIT 77  
WICKENBURG, AZ 85390  
218. 244. 4345

RECEIVED  
BLM. AZ STATE OFFICE  
2013 NOV 20 A 11: 13  
PHOENIX, AZ


AH0425524

Bureau of Land Management  
One N. Central Ave.  
Phoenix, AZ 85004


To Whom It May Concern:


Please be advised that I, Jack Tucker, authorize my name to be used on the following mining claims:  
Dave's Diggins, AMC 425523, Heaven's Beauty, AMC 425524, Confusion AMC 425522, and Mel's  
Gold, AMC 425525.

I am an actual party to the above referenced claim, and I have a bona fide interest in the claims.

  
\_\_\_\_\_  
Jack Tucker

SUBSCRIBED AND SWORN TO before me, a Notary Public, this 5<sup>th</sup> day of  
December 20 13.

By Kerry Jack Tucker  
\_\_\_\_\_  
Notary Public   
\_\_\_\_\_  
My Commission Expires Aug 12, 2016



RECEIVED  
BLM AZ STATE OFFICE  
2014 MAY 27 P 3:31  
PHOENIX, ARIZONA

Bureau of Land Management  
One N. Central Ave.  
Phoenix, AZ 85004

To Whom It May Concern:


Please be advised that I, Noey Knoll, authorize my name to be used on the following mining claim:  
Heaven's Beauty, AMC 425524.

I am an actual party to the above referenced claim, and I have a bona fide interest in the claim.

*Noey Knoll*  
Noey Knoll

SUBSCRIBED AND SWORN TO before me, a Notary Public, this 25<sup>th</sup> day of November 20 13.

By *Vickie D Bowling*  
Notary Public *Vickie D Bowling*  
My Commission Expires *June 17, 2015*



RECEIVED  
BLM AZ STATE OFFICE  
2014 MAY 27 P 3:31  
PHOENIX, ARIZONA

Bureau of Land Management  
One N. Central Ave.  
Phoenix, AZ 85004

To Whom It May Concern:

Please be advised that I, Sharman Thornton, authorize my name to be used on the following mining claim: Heaven's Beauty, AMC 425524.

I am an actual party to the above referenced claim, and I have a bona fide interest in the claim.


Sharman Thornton  
Sharman Thornton

SUBSCRIBED AND SWORN TO before me, a Notary Public, this 3<sup>rd</sup> day of December 2013.

By Cynthia Carter

Notary Public Maricopa, Arizona

My Commission Expires January 3, 2014



RECEIVED  
BLM AZ STATE OFFICE  
2014 MAY 27 P 3:31  
PHOENIX, ARIZONA




Bureau of Land Management  
One N. Central Ave.  
Phoenix, AZ 85004


To Whom It May Concern:


Please be advised that I, Juan Duran, authorize my name to be used on the following mining claim:  
Heaven's Beauty, AMC 425524.

I am an actual party to the above referenced claim, and I have a bona fide interest in the claim.

  
\_\_\_\_\_  
Juan Duran

SUBSCRIBED AND SWORN TO before me, a Notary Public, this 21<sup>st</sup> day of  
November 20 13.

By   
\_\_\_\_\_  
Notary Public Mary S Underhill  
My Commission Expires 06-26-2015



RECEIVED  
BLM AZ STATE OFFICE  
2014 MAY 27 P 3:31  
PHOENIX, ARIZONA

Bureau of Land Management  
One N. Central Ave.  
Phoenix, AZ 85004

To Whom It May Concern:


Please be advised that I, Judy Sutherland, authorize my name to be used on the following mining claim:  
Heaven's Beauty, AMC 425524.

I am an actual party to the above referenced claim, and I have a bona fide interest in the claim.

Judy A. Sutherland  
Judy Sutherland

SUBSCRIBED AND SWORN TO before me, a Notary Public, this 21<sup>st</sup> day of  
November 20 2013.

By Ann Pollay  
Notary Public APollay  
My Commission Expires 10/17/14



RECEIVED  
BLM AZ STATE OFFICE  
2014 MAY 21 P 3:31  
PHOENIX, ARIZONA

LOCATION NOTICE FOR PLACER MINING CLAIM

NOTICE IS HEREBY GIVEN that the MEL'S GOLD  
\_\_\_\_\_ placer mining claim has been located by  
JACK TUCKER whose current mailing  
address is P.O. Box 265  
WICKENBURG, AZ 85358

RECEIVED  
BLM, AZ STATE OFFICE  
2013 NOV 20 A 11: 13  
PHOENIX, AZ  
BLM  
Date  
Stamp

The general course of this claim is NORTH-SOUTH and it is situated in  
YAVAPAI County, Arizona.

This claim is 2640 feet in length and 1650 feet in width. This claim runs from the  
location monument on which this location notice is posted approximately 2640 feet in a NORTH  
direction to the NE end line and 1650 feet in a WEST direction to the SW end line.  
This claim is marked by four monuments, one at each corner of the claim.

The location monument on which this notice is posted is situated within Section 19, Township  
9 N, Range 4 W, Gila Salt River Base and Meridian, Arizona. This claim encompasses  
portions of the following legal subdivision(s) if located by legal subdivision or the following quarter section (s),  
section (s), Township (s) and Range (s) NW, Sec. 19, 9N, 4W  
\_\_\_\_\_, Gila Salt River Base and Meridian, Arizona.

The locality of this claim with reference to some natural object or permanent monument and additional  
information (if any) concerning its locality are as follows: 1X1 WOOD POST

DATED AND POSTED on the ground this 2 day of September, 2013.  
LOCATOR (s) [Signature]

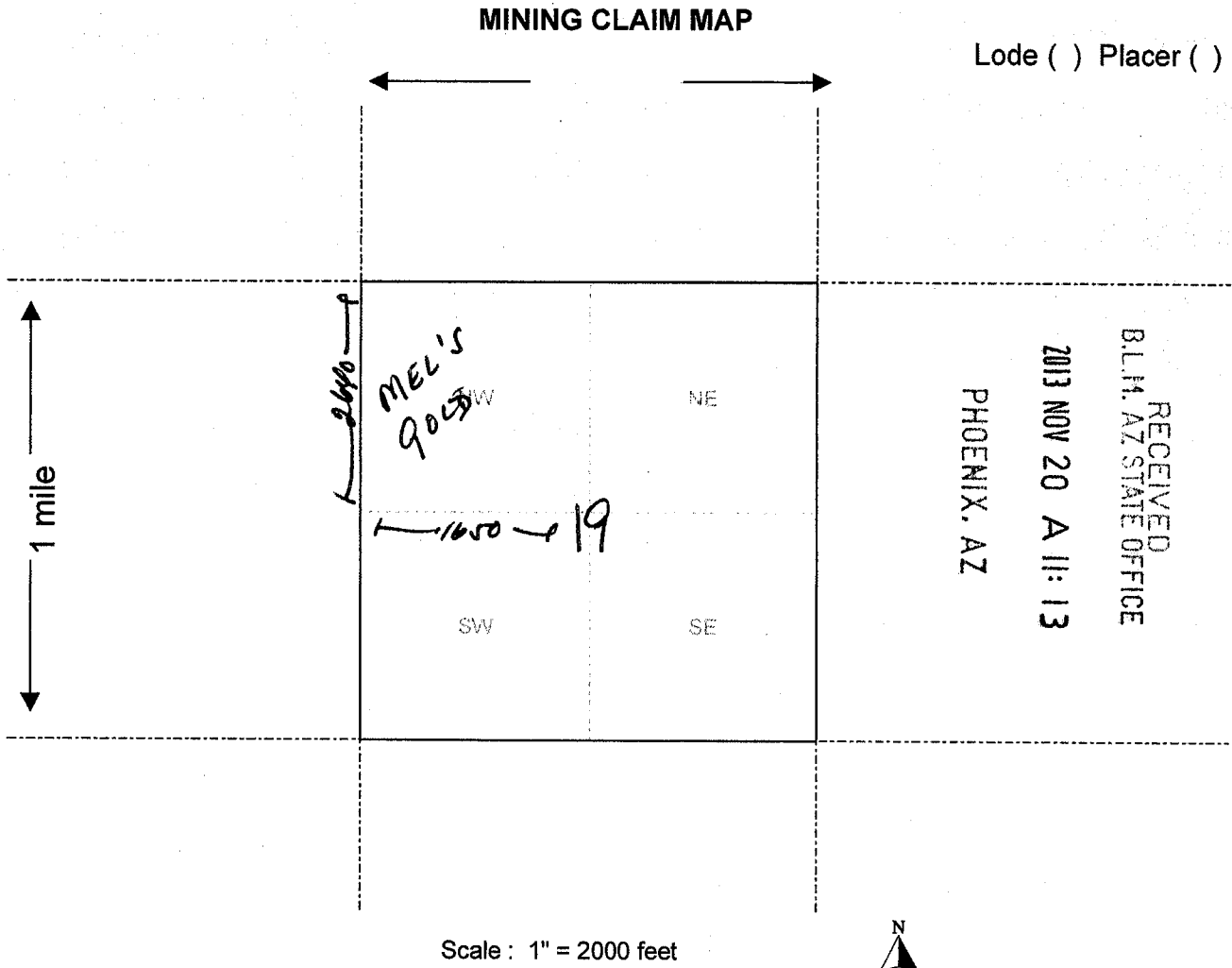
Form MCF102  
Revised July 2005

This form is available from the Arizona Department of Mines & Mineral Resources and may be reproduced.

ENTERED  
NOV 29 2013  
BY: [Signature]

AMC425525

SECTION 19 IS  
NOT A FULL MILE  
RUNNING EAST TO WEST



RECEIVED  
 B.L.H. AZ STATE OFFICE  
 2013 NOV 20 A 11:13  
 PHOENIX, AZ

AH0425525

- The above map depicts the MEL'S GOLD mining claim, which is located in Section (s) 19, Township 9 N, Range 4 W, Gila and Salt River Base and Meridian, YAVAPAI County, Arizona.
- The type of corner and location monuments used are as follows: 1 X 1 WOOD POST
- The bearings and distances in degrees and feet between claim corners are as depicted on the map.

Form MCF100a  
Revised July 2005




Bureau of Land Management  
One N. Central Ave.  
Phoenix, AZ 85004


To Whom It May Concern:


Please be advised that I, Jack Tucker, authorize my name to be used on the following mining claims:  
Dave's Diggins, AMC 425523, Heaven's Beauty, AMC 425524, Confusion AMC 425522, and Mel's  
Gold, AMC 425525.

I am an actual party to the above referenced claim, and I have a bona fide interest in the claims.

  
\_\_\_\_\_  
Jack Tucker

SUBSCRIBED AND SWORN TO before me, a Notary Public, this 5<sup>th</sup> day of  
December 20 13.

By Kerry Jack Tucker  
\_\_\_\_\_  
Notary Public   
\_\_\_\_\_  
My Commission Expires Aug 12, 2016



RECEIVED  
BLM AZ STATE OFFICE  
2014 MAY 27 P 3:31  
PHOENIX, ARIZONA

Bureau of Land Management  
One N. Central Ave.  
Phoenix, AZ 85004


To Whom It May Concern:

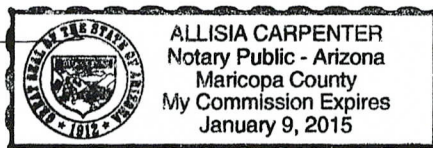
Please be advised that I, Melvin Eidsmoe, authorize my name to be used on the following mining claims: Mel's Gold, AMC 425525.

I am an actual party to the above referenced claim, and I have a bona fide interest in the claim.

  
Melvin Eidsmoe

SUBSCRIBED AND SWORN TO before me, a Notary Public, this 10th day of December 2013.

By Melvin Eidsmoe  
Notary Public   
My Commission Expires Jan 9 2015



RECEIVED  
BLM AZ STATE OFFICE  
2014 MAY 27 P 3:31  
PHOENIX, ARIZONA

Bureau of Land Management  
One N. Central Ave.  
Phoenix, AZ 85004


To Whom It May Concern:


Please be advised that I, Nancy Eidsmoe, authorize my name to be used on the following mining claims: Mel's Gold, AMC 425525.

I am an actual party to the above referenced claim, and I have a bona fide interest in the claim.

  
\_\_\_\_\_  
Nancy Eidsmoe

SUBSCRIBED AND SWORN TO before me, a Notary Public, this 6th day of December 2013.

By Nancy Eidsmoe  
\_\_\_\_\_  
Notary Public   
My Commission Expires Jan 9 2015



RECEIVED  
BLM AZ STATE OFFICE  
2014 MAY 27 P 3:32  
PHOENIX, ARIZONA

Bureau of Land Management  
One N. Central Ave.  
Phoenix, AZ 85004


To Whom It May Concern:

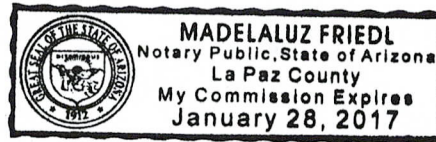
Please be advised that I, Richard Rolsheim, authorize my name to be used on the following mining claims: Mel's Gold, AMC 425525.

I am an actual party to the above referenced claim, and I have a bona fide interest in the claim.

  
Richard Rolsheim

SUBSCRIBED AND SWORN TO before me, a Notary Public, this 22<sup>nd</sup> day of November 2013.

By   
Notary Public La Paz



My Commission Expires 1-28-2017

RECEIVED  
BLM AZ STATE OFFICE  
2014 MAY 27 P 3:32  
PHOENIX, ARIZONA



Bureau of Land Management  
One N. Central Ave.  
Phoenix, AZ 85004

To Whom It May Concern:

Please be advised that I, Allen L. Stewart, authorize my name to be used on the following mining claims: Confusion, AMC 425522, Mel's Gold AMC 425525.

I am an actual party to the above referenced claim, and I have a bona fide interest in the claim.

  
Allen L. Stewart


State of Oregon  
County of Lincoln

SUBSCRIBED AND SWORN TO before me, a Notary Public, this 24<sup>th</sup> day of March 2014.

By Allen L. Stewart

Notary Public Margaret L. Boone

My Commission Expires Sept 10 2016



RECEIVED  
BLM AZ STATE OFFICE  
2014 MAY 27 P 3:32  
PHOENIX, ARIZONA

MEL'S GOLD

MELVIN EIDSMOE  
31 SHOTWELL RD  
PT. HADLOCK, WA 98339  
360. 643. 1620

NANCY EIDSMOE  
31 SHOTWELL RD  
PT. HADLOCK, WA 98339  
360. 643. 1620

RICHARD ROLSHEIM  
2701 HARBOR BLVD.  
#E2-217  
COSTA MESA, CA 92626  
949. 232. 5176

ALLEN L. STEWART  
220 NW 20<sup>th</sup> ST.  
NEWPORT, OR 97365  
503. 369. 6470

PHOENIX, AZ

2013 NOV 20 A 11: 13

RECEIVED  
B.L.M. AZ STATE OFFICE

AMC425525

Input Parameters for Geographic Report with Land

System Id = CR

Admin State = AZ

Geo State =

Casetype Begins With

Case Disp Txt = AUTHORIZED, CANCELLED, EXPIRED, PENDING, REJECTED, RELINQUISHED, VOID, WITHDRAWN

Mer Twp Rng = 14 0090N 0040W

Section = 019, 999

Mtrs =

Commodity =

Commodity Txt =

Pending Org =

Pend Org Decode =

Total Rows Returned: 0






Bureau of Land Management  
One North Central  
Phoenix, AZ 85004

To Whom It May Concern:

Please be advised that I, Allen L. Stewart residing at 220 NW 20<sup>th</sup> St., Newport, OR 97365, do hereby grant Jack and/or Lisa Tucker Power of Attorney for all my signatory rights the Confusion (AMC 425522) and Mel's Gold (AMC 425525) mining claims.


  
Allen L. Stewart

State of Oregon  
County of Lincoln

SUBSCRIBED AND SWORN TO before me, a Notary Public, this 24<sup>th</sup> day of  
March, 2014.

By Allen L Stewart  
Notary Public Margaret Boone

My Commission Expires sept 10 2016



RECEIVED  
BLM AZ STATE OFFICE  
2014 JUN - 9 P 4: 19  
PHOENIX, ARIZONA

FOR LETTER DATED  
MAY 19, 2014.  
ENTERED 6/19/2014  
PM

P.O. Box 265  
Wickenburg, AZ 85358

PHOENIX AZ 852

05 JUN 2014 PM 8 L



RECEIVED  
BLM AZ STATE OFFICE

2014 JUN -9 PM 3:04

PHOENIX, ARIZONA

Re Ann Myers  
Bureau of Land Management  
ONE. N. Central Ave.  
Suite 800  
PHX, AZ 85004-4427

85004442700



May 22, 2014

ReAnn Myers  
Bureau of Land Management  
One N. Central Ave.  
Suite 800  
Phoenix, AZ 85004-4427

Re: 3800 (9310) RM  
AMC 425522-425525  
Confusion, Dave's Diggins, Heaven's Beauty, Mel's Gold

Dear Ms. Myers:

Enclosed please find notarized authorization letters from all claimants on the above referenced mining claims.

Additionally, you will also find Powers of Attorney on said mining claims.

Thank you for your attention to this matter.

Sincerely,

  
Lisa Tucker


RECEIVED  
BLM AZ STATE OFFICE  
2014 MAY 27 P 3:30  
PHOENIX, ARIZONA

FOR LETTER DATED  
MAY 19, 2014  
ENTERED 6/19/2014  
RM

Bureau of Land Management  
One North Central  
Phoenix, AZ 85004


To Whom It May Concern:


Please be advised that I, Jack Tucker, mailing address PO Box 265, Wickenburg, AZ 85358, do hereby grant Lisa Tucker Power of Attorney for all my signatory rights to any and all mining claims I am a party to.



Jack Tucker

SUBSCRIBED AND SWORN TO before me, a Notary Public, this 5<sup>th</sup> day of  
December, 2013.

By Kerry Tucker  
Notary Public   
My Commission Expires Aug 12, 2016



RECEIVED  
BLM AZ STATE OFFICE  
2014 MAY 27 P 3:32  
PHOENIX, ARIZONA


FOR LETTER DATED  
MAY 19, 2014.  
ENTERED 6/19/2014  
RM



Bureau of Land Management  
One North Central  
Phoenix, AZ 85004

To Whom It May Concern:

Please be advised that I, Paula Van Zile, mailing address PO Box 41, Marysvale, UT 84750 do hereby grant Jack and/or Lisa Tucker Power of Attorney for all my signatory rights regarding the Dave's Diggins (AMC 425523) mining claim.

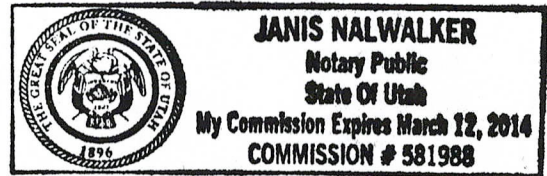
  
Paula Van Zile

SUBSCRIBED AND SWORN TO before me, a Notary Public, this 6<sup>th</sup> day of  
December, 2013.

By Janis Nalwalker

Notary Public Janis Nalwalker

My Commission Expires 3-12-14



RECEIVED  
BLM AZ STATE OFFICE  
2014 MAY 27 P 3:32  
PHOENIX, ARIZONA

FOR LETTER DATED  
MAY 19, 2014  
ENTERED 6/19/2014 PM

Bureau of Land Management  
One North Central  
Phoenix, AZ 85004


To Whom It May Concern:

Please be advised that I, David Van Zile, mailing address PO Box 41, Marysvale, UT 84750 do hereby grant Jack and/or Lisa Tucker Power of Attorney for all my signatory rights regarding the Dave's Diggins (AMC 425523) mining claim.

*David Van Zile*  
David Van Zile

SUBSCRIBED AND SWORN TO before me, a Notary Public, this 6<sup>th</sup> day of  
December, 2013.

By Janis Nalwalker  
Notary Public, Janis Nalwalker  
My Commission Expires 3-12-14




RECEIVED  
BLM AZ STATE OFFICE  
2014 MAY 27 P 3:32  
PHOENIX, ARIZONA

FOR LETTER DATED  
MAY 19, 2014.  
ENTERED 6/19/2014  
PM

Bureau of Land Management  
One North Central  
Phoenix, AZ 85004

To Whom It May Concern:

Please be advised that I, Nancy Eidsmoe, residing at 31 Shotwell Rd., Pt. Hadlock, WA 98339, do hereby grant Jack and/or Lisa Tucker Power of Attorney for all my signatory rights on the Mel's Gold (AMC 425525) mining claim.


  
Nancy Eidsmoe

SUBSCRIBED AND SWORN TO before me, a Notary Public, this 6th day of  
December, 2013.

By Nancy Eidsmoe

Notary Public 

My Commission Expires Jan 9, 2015




RECEIVED  
BLM AZ STATE OFFICE  
2014 MAY 27 P 3:32  
PHOENIX, ARIZONA

FOR LETTER DATED  
MAY 19, 2014  
ENTERED 6/19/2014  
PM


Bureau of Land Management  
One North Central  
Phoenix, AZ 85004


To Whom It May Concern:

Please be advised that I, Melvin Eidsmoe, residing at 31 Shotwell Rd., Pt. Hadlock, WA 98339, do hereby grant Jack and/or Lisa Tucker Power of Attorney for all my signatory rights on the Mel's Gold (AMC 425525) mining claim.

  
Melvin Eidsmoe

SUBSCRIBED AND SWORN TO before me, a Notary Public, this 6th day of  
December, 2013.

By Melvin Eidsmoe  
Notary Public   
My Commission Expires Jan 9 2015



RECEIVED  
BLM AZ STATE OFFICE  
2014 MAY 21 P 3:32  
PHOENIX, ARIZONA

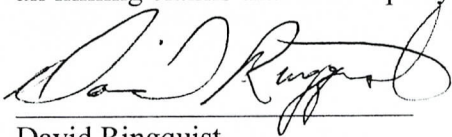
FOR LETTER DATED  
MAY 19, 2014  
ENTERED 6/19/2014  
RM



Bureau of Land Management  
One North Central  
Phoenix, AZ 85004

To Whom It May Concern:


Please be advised that I, David Ringquist, mailing address, PO Box 419, Congress, AZ 85332 do hereby grant Jack and/or Lisa Tucker Power of Attorney for all my signatory rights regarding any and all mining claims that I am a party to.



David Ringquist

SUBSCRIBED AND SWORN TO before me, a Notary Public, this 10<sup>th</sup> day of  
December, 2013.

By David Ringquist  
Notary Public Katey Eisenhauer  
My Commission Expires Oct. 25 2014




RECEIVED  
BLM AZ STATE OFFICE  
2014 MAY 27 P 3:32  
PHOENIX, ARIZONA

FOR LETTER DATED  
MAY 19, 2014  
ENTERED 6/19/2014.  
PM

Bureau of Land Management  
One North Central  
Phoenix, AZ 85004


To Whom It May Concern:

Please be advised that I, William Thornton, mailing address PO Box 188, Congress, AZ 85332 do hereby grant Jack and/or Lisa Tucker Power of Attorney for all my signatory rights the Confusion (AMC 425522) mining claim.

  
William Thornton

SUBSCRIBED AND SWORN TO before me, a Notary Public, this 3<sup>rd</sup> day of  
December, 20 13.

By Cynthia C. Carter  
Notary Public Maricopa, Arizona  
My Commission Expires Jan 3, 2014



RECEIVED  
BLM AZ STATE OFFICE  
2014 MAY 27 P 3:32  
PHOENIX, ARIZONA

FOR LETTER  
DATED MAY 19, 2014  
ENTERED 6/19/2014  
PM

Bureau of Land Management  
One North Central  
Phoenix, AZ 85004


To Whom It May Concern:

Please be advised that I, Sharman Thornton, mailing address, PO Box 188, Congress, AZ 85332, do hereby grant Jack and/or Lisa Tucker Power of Attorney for all my signatory rights regarding the Heaven's Beauty (AMC 425524) mining claim.

Sharman Thornton  
Sharman Thornton

SUBSCRIBED AND SWORN TO before me, a Notary Public, this 3<sup>rd</sup> day of  
December, 20 13.

By Cynthia Carter Cynthia Carter  
Notary Public Maricopa, Arizona  
My Commission Expires January 3, 2014




RECEIVED  
BLM AZ STATE OFFICE  
2014 MAY 21 P 3:32  
PHOENIX, ARIZONA

FOR LETTER DATED  
MAY 19, 2014  
ENTERED 6/19/2014  
RM

Bureau of Land Management  
One North Central  
Phoenix, AZ 85004

To Whom It May Concern:


Please be advised that I, Chuck Winters, mailing address, c/o General Delivery, Congress, AZ 85332 do hereby grant Jack and/or Lisa Tucker Power of Attorney for all my signatory rights regarding any and all mining claims that I am a party to.

  
Chuck Winters

SUBSCRIBED AND SWORN TO before me, a Notary Public, this 20<sup>TH</sup> day of November, 2013.

By Chuck Winters

Notary Public Carolina Ramos  
My Commission Expires 08-22-15



RECEIVED  
BLM AZ STATE OFFICE  
2014 MAY 21 P 3:32  
PHOENIX, ARIZONA


FOR LETTER DATED  
MAY 19, 2014  
ENTERED 6/19/2014  
RM



Bureau of Land Management  
One North Central  
Phoenix, AZ 85004


To Whom It May Concern:

Please be advised that I, Peggy Winters, mailing address, c/o General Delivery, Congress, AZ 85332, do hereby grant Jack and/or Lisa Tucker Power of Attorney for all my signatory rights regarding any and all mining claims that I am a party to.

  
Peggy Winters

SUBSCRIBED AND SWORN TO before me, a Notary Public, this 29<sup>TH</sup> day of November, 2013.

By Peggy Winters  
Notary Public Caroline  
My Commission Expires 8/22/15



RECEIVED  
BLM AZ STATE OFFICE  
2014 MAY 21 P 3:33  
PHOENIX, ARIZONA

FOR LETTER DATED  
MAY 19, 2014  
ENTERED 6/19/2014  
PM

Bureau of Land Management  
One North Central  
Phoenix, AZ 85004

To Whom It May Concern:


Please be advised that I, Juan Duran, residing at 650 El Recreo Drive, Wickenburg, AZ 85390, do hereby grant Jack and/or Lisa Tucker Power of Attorney for all my signatory rights regarding the Heaven's Beauty (AMC 425524) mining claim.

Juan Duran  
Juan Duran

SUBSCRIBED AND SWORN TO before me, a Notary Public, this 21<sup>st</sup> day of November, 2013.

By Mary S Underhill  
Notary Public Mary S Underhill

My Commission Expires 06-26-2015



RECEIVED  
BLM AZ STATE OFFICE  
2014 MAY 27 P 3:33  
PHOENIX, ARIZONA

FOR LETTER DATED  
MAY 19, 2014  
ENTERED 6/19/2014 PM

Bureau of Land Management  
One North Central  
Phoenix, AZ 85004


To Whom It May Concern:

Please be advised that I, Judy Sutherland, residing at 2180 W. Val Vista Drive, Unit 77, Wickenburg, AZ 85390, do hereby grant Jack and/or Lisa Tucker Power of Attorney for all my signatory rights regarding the Heaven's Beauty (AMC 425524) mining claim.

*Judy A. Sutherland*  
Judy Sutherland

SUBSCRIBED AND SWORN TO before me, a Notary Public, this 21<sup>st</sup> day of  
November, 2013.

By Ann Pollay  
Notary Public APollay  
My Commission Expires 10/17/14




RECEIVED  
BLM AZ STATE OFFICE  
2014 MAY 27 P 3:33  
PHOENIX, ARIZONA

FOR LETTER DATED  
MAY 19, 2014.  
ENTERED 6/19/2014  
PM

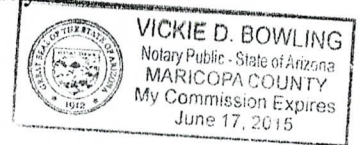
Bureau of Land Management  
One North Central  
Phoenix, AZ 85004

To Whom It May Concern:

Please be advised that I, Larry Knoll residing at 30901 Murrieta Rd, Menifee, CA 92584 do hereby grant Jack and/or Lisa Tucker Power of Attorney for all my signatory rights regarding any and all mining claims that I am a party to.

  
Larry Knoll

SUBSCRIBED AND SWORN TO before me, a Notary Public, this 25<sup>th</sup> day of November, 2013.



By Vickie D. Bowling  
Notary Public Vickie D. Bowling  
My Commission Expires June 17, 2015

RECEIVED  
BLM AZ STATE OFFICE  
2014 MAY 27 P 3:33  
PHOENIX, ARIZONA

FOR LETTER DATED  
MAY 19, 2014.  
ENTERED 6/19/2014  
PM



Bureau of Land Management  
One North Central  
Phoenix, AZ 85004


To Whom It May Concern:

Please be advised that I, Noey Knoll residing at 30901 Murrieta Rd, Menifee, CA 92584 do hereby grant Jack and/or Lisa Tucker Power of Attorney for all my signatory rights regarding any and all mining claims that I am a party to.

Noey Knoll  
Noey Knoll

SUBSCRIBED AND SWORN TO before me, a Notary Public, this 25<sup>th</sup> day of November, 2013.

By Vickie D. Bowling  
Notary Public Vickie D. Bowling  
My Commission Expires June 17, 2015




RECEIVED  
BLM AZ STATE OFFICE  
2014 MAY 27 P 3:33  
PHOENIX, ARIZONA

FOR LETTER DATED  
MAY 19, 2014  
ENTERED 6/19/2014 PM

Bureau of Land Management  
One North Central  
Phoenix, AZ 85004

To Whom It May Concern:

Please be advised that I, Richard Rolsheim residing at 2701 Harbor Blvd, #E2-217, Costa Mesa, CA 92626 do hereby grant Jack and/or Lisa Tucker Power of Attorney for all my signatory rights regarding the Mel's Gold (AMC 425525) mining claim.

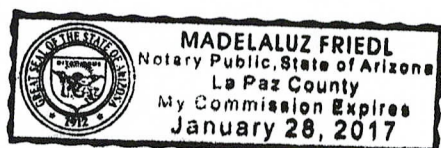
  
Richard Rolsheim

SUBSCRIBED AND SWORN TO before me, a Notary Public, this 22 day of

November, 2013

By   
Notary Public La Paz

My Commission Expires 1-28-2017



RECEIVED  
BLM AZ STATE OFFICE  
2014 MAY 27 P 3:33  
PHOENIX, ARIZONA

FOR LETTER DATED  
MAY 19, 2014,  
ENTERED 6/19/2014  
RM




P.O. Box 265  
Wickenburg, AZ 85378

RECEIVED  
BLM AZ STATE OFFICE

2014 MAY 27 P 3:30

PHOENIX, ARIZONA



Re Ann Myers  
Bureau of Land Management  
One N. Central Ave.  
Suite 800  
PHOENIX, AZ 85004-4427

